



SANDOVAL COUNTY BOARD OF COUNTY COMMISSONERS

**RESOLUTION NO. 3-11-26.11B
2026 ROAD INVENTORY**

WHEREAS, the Board of County Commissioners of Sandoval County met in regular session on the 11th day of March 2026; and

WHEREAS, the State of New Mexico Highway and Transportation Department requires an inventory of County roads certification every year; and

WHEREAS, the Sandoval County staff has prepared its inventory of roads for 2026.

NOW THEREFORE BE IT RESOLVED that the Board of County Commissioners, the governing body of Sandoval County, certify that the attached 2026 Sandoval County Road Inventory is an accurate listing of the roads maintained by the Sandoval County Road Department.

BE IT FURTHER RESOLVED that the roads maintained within Sandoval County total 1,162.82 miles.

DONE at Bernalillo, County of Sandoval, New Mexico, this 11th day of March 2026.



ATTEST:

Handwritten signature of Anne Brady-Romero in blue ink.

Anne Brady-Romero, County Clerk

APPROVED AS TO FORM:

Handwritten signature of Michael Eshleman in blue ink.

Michael Eshleman, County Attorney

SANDOVAL COUNTY COMMISSION:

Handwritten signature of Jordan Juarez in black ink.

Jordan Juarez, Chairman

Handwritten signature of Jon Herr in black ink.

Jon Herr, Vice Chairman

Handwritten signature of Katherine Bruch in black ink.

Katherine Bruch, District 1

Handwritten signature of Michael Meek in black ink.

Michael Meek, District 3

Handwritten signature of Joshua A. Jones in black ink.

Joshua A. Jones, District 5

2026005909 03/12/2026 11:28:30 AM

RESOLUTION Pg. 1 of 64

Anne Brady-Romero Sandoval Cnty Clerk B: 429 P: 5909



NAME	Dist	Rd. Type	NUM	MILES	FROM	TO	Snow Removal Priority	Maintenance level of road
ALGODONES								
Avenida Encanto	1	P	100	0.28	Avenida Tomas	Dead end	3	4
Avenida Tomas	1	P	101	0.11	Mesa Vista Dr.	Avenida Encanto	3	4
Bosque Road	1	D	102	0.85	HWY313	Private drive	3	3
Bowersville Road	1	P	103	0.47	HWY 315	Dead end	3	3
Camino Carsten	1	P		0.16	HWY 313	Centro Algodones	3	3
Calle San Jose	1	P	104	0.17	HWY 313	Dead end	3	3
Centro Algodones	1	P		0.21	Camino Carsten	HWY 315	3	3
Coronado Road	1	P	105	0.36	Frontage Rd.	Dead end	3	3
New Mexico State Road 474	1	P	106	0.64	HWY313	Dead end	3	4
Las Colonias Road	1	P	107	0.63	HWY 474	HWY 313	3	3
Mesa Vista Drive	1	D	108	0.48	Coronado Rd.	Dead end	3	3
Mesa Vista Drive	1	P	108	0.18	Avenida Tomas	Coronado Rd.	3	3
Via Luna Drive	1	P		0.33	E Frontage Rd.	Via Sole Dr.	3	3
Via Sole Drive	1	P		0.47	Via Luna Dr.	Via Luna Dr.	3	3
Via Stella Drive	1	P		0.06	Via Luna Dr.	Dead end	3	3
TOTAL ALGODONES					5.41			
Bernalillo								
La Plazuela area.	1			0.75	Roads around County Administration Building.		2	4
BOSQUE								
Bosque Loop	1	P	137	1.11	Camino Del Bosque	Camino Del Bosque	2	3
Calle Alamito	1	P	138	0.12	Camino Del Bosque	Dead End	3	3
Camino Del Bosque	1	P	140	0.90	Sandia Lateral Irrigation ditch.	Bosque Loop	2	4
East Canal Rd.	1	P	135	0.17	Camino Del Bosque	Academy Dr.	3	4
Guadalupe Rd.	1	P	117	0.26	Camino Del Bosque	Bosque Loop	3	3
West Canal Rd.	1	P	136	0.19	Camino Del Bosque	Dead End	3	4
TOTAL BOSQUE					2.75			
CANON								
Camino Corto	5	D	200	0.19	Vista Hermosa	Dead end	3	3
Cercado Court	5	D	201	0.33	Vista Hermosa	Dead end	3	3
Chimal Road	5	D	202	0.89	HWY 485	Dead end	3	3
Culebra Road	5	D	203	0.72	Vista Hermosa	Dead end	3	3
Mesita Road	5	D	204	0.12	Vista Hermosa	Dead end	3	3
Ojo Road	5	D	205	0.09	Vista Hermosa	Dead end	3	3
Piedra Dura Road	5	D	206	0.32	Vista Hermosa	Dead end	3	3
Vista Hermosa Dr.	5	D	208	2.08	Culebra Rd.	Piedra Dura	3	3
Vista Hermosa Rd	5	D	207	0.65	Hwy 4	Culebra Rd.	3	3
TOTAL CANYON					5.39			
CUBA								
Aspen Drive	5	D	522	0.17	Dear Lake	Dead end	3	3
Big Pine Road	5	D	523	0.11	Paradise Rd.	Dead end	3	3
Camino Del Rio Puerco Road	5	D	514	0.90	Los Pinos Rd.	Dead end	2	3
Carefree Rd.	5	D	524	0.04	Big Pine	Dead end	3	3
Copper City Road	5	D	502	0.66	HWY 126	Dead end	3	3
County Road 11	5	D	521	11.57	Hwy 550	Hwy 550	1	4
County Road 13	5	P	503	3.76	HWY 126	Dead end	1	4
Cubita Road	5	P	504	0.12	HWY 197	Dead end	2	4
Deer Lake Road	5	D	505	0.21	HWY 126	Old Hwy 126	3	3
Duke City Road	5	D	506	2.31	County Rd. 11	Hwy 126	3	3
Eureka Mesa Rd.	5	P	507	1.67	HWY 126	Dead end	3	3
Good Luck Rd.	5	D	40506	0.05	HWY 126	Dead end	3	3
La Loma Road	5	D	508	0.29	Old Laguna Rd.	Hwy 550	3	3
La Plata Road	5	D	70526	0.18	Nacimiento Rd.	Private Dr.	3	3
Los Pinos Road	5	P	510	4.80	HWY 550	Dead end	2	3
Los Utes Road	5	D	70527	1.33	Los Pinos Rd.	Private Dr.	3	3
Mesa Vista Road	5	D	518	0.02	Old Hwy 126	Rio Arriba County line	3	3
Nacimiento Road	5	D	512	1.34	HWY 126	Private Dr.	3	3
Oak Ridge Road	5	D	70528	0.33	Old Hwy 126	Dead end	3	3
Old Highway 126	5	G	70529	2.17	Dear Lake	Dead end	3	3
Old Lagunitas Road	5	D	509	1.50	Hwy 550	County Rd. 11	3	3
Paradise Road	5	D	70530	0.12	Old Hwy 126	Big Pine	3	3
Retirement Road	5	D	70531	0.09	Old Hwy 126	Dead end	3	3
Rito Los Pinos Road	5	D	513	1.77	Hwy 550	Dead end	3	3
San Miguel Road	5	D	516	0.67	County Rd. 11	Dead end	3	3
San Pablo Road	5	D	517	2.24	County Rd. 11	Private Dr.	3	3
Shroyer Estate Road	5	D	519	0.89	Hwy 550	Private Dr.	3	3
Southern All Around Road	5	P	500	1.21	County Rd. 11	HWY 126	1	4
Spare Time Road	5	D	70532	0.04	Old Hwy 126	Dead end	3	3
Sunshine Road	5	D	70533	0.44	Dear Lake	Rio Arriba County line	3	3
Yucca Road	5	P	511	0.31	County Rd. 11	Hwy 550	2	3
TOTAL CUBA					41.32			
JEMEZ								
Banco Bonito Road	5	D	600	0.10	Redondo Rd.	Dead end	3	3
Cebolla Loop	5	D	601	0.28	Redondo Rd.	Redondo Rd.	3	3
Cedar Road	5	D	602	0.22	Ponderosa Dr.	Spruce Loop	3	3
El Cerrito Place	5	D	603	0.08	Redondo Rd.	Dead end	3	3
Entrada Drive	5	D	604	0.27	HWY 4	San Diego Loop	2	3

Juniper Road	5 D	605	0.21	Kennedy Dr.	Dead end	3	3
Kennedy Drive	5 D	606	0.11	San Diego Loop	Dead end	3	3
La Cueva	5 D	616	0.07	Redondo Rd.	Dead end	3	3
Madrid Rd.	5 D	607	1.47	State Highway 4	State Highway 4	2	3
Ojitos	5 D	617	0.03	Redondo Rd.	Dead end	3	3
Oso Place	5 D	608	0.03	Cebolla Loop	Dead end	3	3
Pinon Road	5 D	609	0.08	San Diego Loop	Juniper Rd.	3	3
Ponderosa Drive	5 D	610	1.80	HWY 4	Cedar Rd.	2	3
Redondo Road	5 D	611	0.90	HWY 4	Dead end	2	3
River Drive	5 D	612	0.26	San Diego Loop	Dead end	3	3
San Diego Loop	5 D	613	1.57	Entrada	Entrada Dr.	2	3
Spruce Loop	5 D	615	0.42	Cedar Rd.	Cedar Rd.	3	3
TOTAL JEMEZ				7.90			
NAME	Dist	NUM	MILES	FROM	TO		
LA CUEVA							
Agate Road	5 D	620	0.07	Obsidian Rd.	Dead end	3	3
Beryl Road	5 D	621	1.40	Onyx Rd.	Dead end	2	3
Bishop Road	5 D	622	0.36	Winter Rd.	Dead end	3	3
Black Bear Rd.	5 D		0.08	Sulphur Creek	Raven Rd.	3	3
Bonito	5 D	651	0.10	Hooven Weep	Dead end	2	3
Bough Pl.	5 D	627	0.12	Twisted Juniper	Dead end	3	3
Canoe Court	5 D	623	0.05	Covote Rd.	Dead end	3	3
Cielo Vista Drive	5 D	624	0.78	Beryl Rd.	Private Dr.	2	3
Clay Road	5 D	625	0.06	Obsidian Rd.	Dead end	3	3
Covote Road	5 D	626	0.24	Winter Rd.	Dead end	3	3
Elk Trail	5 D	628	0.55	Sulphur Creek	Dead end	3	3
Escondido Point	5 D	652	0.27	Hidden Valley Rd.	Dead end	3	3
Feldspar Court	5 D	629	0.04	Feldspar Rd.	Dead end	3	3
Feldspar Road	5 D	630	0.20	Agate Rd.	Feldspar Ct.	3	3
Flint Road	5 D	631	0.06	Obsidian Rd.	Private Gate	3	3
Hidden Valley Road	5 D	632	0.80	HWY 126	Dead end	2	3
Hoffheins Home Place	5 D	633	0.06	Twisted Juniper	Private Dr.	3	3
Horseshoe Hollow	5 D	634	0.37	Horseshoe Springs Road	Loop at the end of the road	3	3
Horseshoe Loop	5 D	634	0.79	Horseshoe Springs Road	Horseshoe Loop	3	3
Horseshoe Springs Road	5 D	634	1.45	HWY 126	Horseshoe Loop	3	3
Hoven Weep	5 D	653	0.59	Sierra Los Pinos	Sierra Los Pinos	2	3
Mesa Verde	5 D	654	0.56	Hwy 4	Hoven Weep	2	3
Mica Road	5 D	640	0.16	HWY 4	Obsidian Rd.	2	3
Needle Place	5 D	644	0.12	Twisted Juniper Rd.	Private Dr.	3	3
Obsidian Road	5 D	641	0.94	Beryl rd	Flint Rd.	3	3
Onyx Road	5 D	642	0.10	Feldspar Rd.	Dead end	3	3
Ponderosa Drive	5 D	643	0.23	Twisted Juniper Rd.	Private Dr.	3	3
Seven Springs	5 D	10644	1.00	Hwy 126	Hwy 126	3	3
Sierra Los Pinos (FR 10)	5 D	645	1.34	HWY 4	Aspen Grove Rd.	1	3
Slate Road	5 D	646	0.04	Obsidian Rd.	Dead End	3	3
Sulphur Creek Road	5 D	647	2.08	HWY 4	Forest Access Rd.	3	3
Thompson Ridge Road	5 D	648	4.33	Sulphur Creek	Fire Station Via FR106	2	3
Twisted Juniper Road	5 P	649	0.18	HWY 126	Red Fir Dr.	1	3
Winter Road	5 D	650	0.65	HWY 4	Dead end	3	3
TOTAL LA CUEVA				20.14			
NAME	Dist	NUM	MILES	FROM	TO		
LA JARA							
Camino Gurule Road	5 D	700	1.04	HWY 96	Dead end	3	3
Calle Del Banco	5 D	711	0.65	County Rd. 496	Dead end	3	3
Camino Salado Road	5 D	709	4.46	HWY 96	Forest Service Boundary	3	3
Cemetary Rd (ck for regina)	5 D	40707	0.17	Hwy 96	Dead end	3	3
County Rd 496	5 P	707	4.55	HWY 96	Forrest Access	1	4
Gallegos Road	5 D	702	0.25	HWY 96	Dead end	3	3
Herrera Rd.	5 D	706	0.24	Gallegos Rd.	Dead end	3	3
M. Maestas Ranch Road BLM	5 D	704	1.51	HWY 44	Dead end	3	3
Naranja Creek Road	5 D	710	2.47	HWY 96	Dead end	3	3
Post Office Road	5 P	708	0.59	County Rd. 496	HWY 96	3	3
TOTAL LA JARA				15.93			
La Luz							
NAME	Dist	NUM	MILES	FROM	TO		
Circle Drive	1 D	70139	0.87	Forest road 333	Forest road 333	3	3
Total La Luz				0.87			
NAME	Dist	NUM	MILES	FROM	TO		
LA MADERA							
Boot Hill Road	1 D	802	0.53	La Madera Rd.	Pinon Ridge Rd.	3	3
Calle Manana	1 D	803	0.66	West Forest Rd.	La Madera Rd.	3	3
Camino Pinon	1 D	804	0.37	Longbranch Rd.	Calle Manana	3	3
Camino Siete Alambres	1 D	805	0.38	Calle Manana	Cibola Rd.	3	3
Cibola Road	1 D	806	0.19	Cam Siete Alambres	Faith Dr.	3	3
Faith Drive	1 P	809	0.85	La Madera Rd.	La Madera Rd.	2	3
Gunsmoke Road	1 D	811	1.12	Boot Hill	Dead end	3	3
La Madera	1 P	812	2.96	Bern County Line	Cibola Rd.	1	4
La Madera	1 D	812	3.20	Cibola Rd.	Puertecito Rd.	3	4
La Vista Grande	1 D	813	0.23	La Madera	Dead end	3	3
Long Branch Avenue	1 D	814	0.56	La Madera	Pinon Ridge Rd.	3	3
Pinon Park Trail	1 D	816	0.34	La Madera Rd.	Dead end	3	3
Pinon Ridge Road	1 D	817	1.35	West Forest Rd.	Dead end	3	3
Puertecito Road	1 D	818	5.69	La Madera Rd.	Santa Fe County Line	3	3
Sierra Vista Rd.	1 D	821	0.18	La Madera Rd.	Calle Manana	3	3
Skyline Rd.	1 D	819	0.23	La Madera Rd.	Dead End	3	3
Stagecoach Road	1 D	820	1.13	Boot Hill	Calle Manana	3	3

TOTAL LA MADERA						20.00		
NAME	Dist	NUM	MILES	FROM	TO			
Llanito								
Edith Rd.	1	116	0.31	Hwy 313	Town of Bernalillo Limits	3	3	
Llanito Rd.	1	121	0.39	Hwy313	Hwy 313	3	3	
TOTAL LLANITO						0.7		
NAME	Dist	NUM	MILES	FROM	TO			
Marquez								
Marquez 279	5 D	139	4.17	Seboyeta Rd.	Dead End at fence	3	2	
Marquez E	5 D	139	0.06	Marquez 279	Cattleguard	3	2	
Marquez A	5 D	139	0.33	Marquez 279	Marquez 279	3	2	
Marquez B	5 D	139	0.18	Marquez 279	Dead end	3	2	
TOTAL MARQUEZ						4.74		
NAME	Dist	NUM	MILES	FROM	TO			
Ojo Encino								
Chiullita RD	5 D	441	9.17	Livina Wood Rd.	Hwy 550	3	3	
Little Chullita RD	5 D	442	3.42	Chiullita Rd.	Hwy 550	3	3	
Livinia Woods Rd.	5 D	449	10.37	Valle San Ysidro	Dead end	3	3	
Martinez Rd.	5 D	450	6.78	Valle San Ysidro	Dead end	3	3	
Pelon Rd.	5 D	435	5.67	Rafeal Duran's Rd.	Standing Rock	3	3	
Ranch Rd.	5 D	440	1.58	Pelon Rd.	Dead end	3	3	
Rav Lovato Rd.	5 D	457	3.08	Chullita Rd.	Martinez Rd.	3	3	
Valle San Isidro Rd.	5 D	462	13.23	Pelon Rd.	HWY 197	3	3	
Windmill Rd.	5 D	452	1.5	Chullita Rd.	Dead end	3	3	
Total Ojo Encino						54.8		
NAME	Dist	NUM	MILES	FROM	TO			
Pena Blanca								
Abrevadero Rd.	1 P	1000	0.54	Dead End	Hwy 22	2	3	
Acequia Road 22	1 P	1001	0.80	Abrevadero Rd.	Arroyo Leyba	2	3	
Arroyo Leyba Rd.	1 P	1003	0.53	Acequia Rd.	Hwy 22	2	3	
Bland Canyon Rd.	1 D	1004	6.99	Rancho De Canada	Dead End	3	3	
Calle Escuela Vieja Rd.	1 P	1005	0.10	Hwy 22	Conservancy	3	3	
Calle La Morada Rd.	1 P	1006	0.14	Carros De Caballos	Hwy 22	3	3	
Calle Loma	1 P	1007	0.28	Hwy 22	Dead End	3	3	
Camino De Comunidad	1 P	1016	0.18	Hwy 22	Transfer Station	3	3	
Carros de Caballos	1 P	1008	0.61	Hwy 22	Dead End	3	3	
Highway 22 / County Road 57A	1 D	1010	7.50	Interstate 25	Santa Fe County Line	3	3	
Los Arribenos Rd.	1 D	1002	0.13	Sile Rd.	Dead End	3	3	
Rancho De Canada	1 D	1012	5.02	Hwy 22	Forest Rd.	3	3	
Sile Road	1 P	1013	1.46	Reservation	Hwy 16	3	3	
Windmill Rd.	1 P	1015	0.09	Hwy 22	Calle Loma	3	3	
TOTAL PENA BLANCA						24.37		
NAME	Dist	NUM	MILES	FROM	TO			
Placitas								
Acoma Trl.	1 P	601140	0.03	Anasazi Trails Rd.	Dead end	3	3	
Agua Sarco Road	1 P	1101	0.41	Tierra Madre Rd.	Dead end	3	3	
Al Pie De La Loma	1 D	1102	0.12	Cam Rincon Colorado	Private Dr.	3	3	
Alexi Court	1 P	1103	0.04	Camino Manzano	Dead end	3	3	
Alexi Drive	1 P	1104	0.12	Camono Manzano	Dead end	3	3	
Alexi Place	1 P	1105	0.08	Camono Manzano	Second Mesa Dr.	3	3	
Anasazi Road	1 D	1106	0.31	Hohokom Rd.	Dead end	3	3	
Anasazi Trails Loop	1 P	601147	0.80	Anasazi Trails Rd.	Anasazi Trails Rd.	2	3	
Anasazi trails Rd.	1 P	601139	0.88	Placitas Trails	Camino Barranca	1	3	
Anatoly Court	1 P	1107	0.05	Second Mesa Dr.	Dead end	3	3	
Ariet Court	1 P	1108	0.07	Alexi Dr.	Dead end	3	3	
Arroyo Conchas	1 D	1109	0.06	Placitas West	Dead end	3	3	
Arroyo Venada Road	1 P	1110	1.02	Juniper Rd.	Ramah Ct.	2	3	
Aspen Court	1 P	1111	0.10	Aspen Rd.	Dead end	3	3	
Aspen Road	1 P	1112	0.82	Juniper Rd.	Dead end	3	3	
Atole Way	1 D	1113	0.10	Cam Las Huertas	Dead end	3	3	
Aztec Court	1 P		0.12	Sundagger Loop	Dead end	3	3	
Basketweaver Ct.	1 P	800006	0.25	Petroglyph Trails Rd.	Ramah ct	3	3	
Betatakin	1 D	1100	0.13	Sinagua	Dead end	3	3	
Bison Court	1 D	1114	0.07	Sage Hill Dr.	Dead end	3	3	
Black Mesa Tr.	1 P	601143	0.04	Anasazi Trails Rd.	Dead end	3	3	
Brazos Trail	1 P	800010	0.24	Petroglyph Trails Rd.	Dead end	3	3	
Buffalo Court	1 D	1115	0.06	First Mesa	Dead end	3	3	
Cabezon Road	1 P	1116	0.53	Juniper Rd.	Dead end	3	3	
Calle Arbolitos	1 P	1125	0.14	Vista De Oro	Dead end	3	3	
Calle Cacto	1 D	1117	0.11	Calle Cienega Rd.	Dead end	3	3	
Calle Chamisa	1 P	1118	0.54	Cam Barranca	Dead end	3	3	
Calle Cholla	1 D	1120	0.16	Cam Barranca	Dead end	3	3	
Calle Cienega	1 P	1121	0.49	Cam Barranca	Dead end	3	3	
Calle Cienega Court	1 D	601122	0.04	Calle Cienega Rd.	Dead end	3	3	
Calle Cobre	1 P	1122	0.12	Calle Corvo	Dead end	3	3	
Calle Contento	1 P		0.10	Camino Del Carrisito	Dead end	3	3	
Calle Corvo	1 P	1123	0.35	Camino Barranca	Calle Manzano	3	3	
Calle Cumbre	1 P	1124	0.08	Calle Manzano	Camino Sandia	3	3	
Calle De Carbon	1 P	1135	0.18	HWY 165	Dead end	3	3	
Calle Del Norte	1 P	601136	0.59	Homestead	Dead end	3	3	
Calle Del Sol	1 P	601137	0.65	Homestead	Dead end	3	3	
Calle Montoya	1 P	1224	0.18	Calle Cienega Rd.	Dead end	3	3	
Calle Pinon	1 P	1126	0.25	Camino Barranca	Private Dr.	3	3	
Calle Ponderosa	1 P	1127	0.16	Camino Barranca	Dead end	3	3	
Calle Rosa	1 D	1128	0.05	Calle Corvo	Dead end	3	3	

Camino Del Campo Santo	1	P	1129	0.22	HWY 165	Paseo De San Antonio	1	3
Caminito Trail	1	P	1130	0.13	Trails Road West	Dead end	3	3
Camino A Las Estrellas	1	D	1131	0.35	Dead end	Dead end	3	3
Camino Alto Road	1	P	1133	0.20	Arroyo Venada	Dead end	3	3
Camino Alto Court	1	P	1132	0.12	Camino Alto	Dead end	3	3
Camino Barranca	1	P	1134	2.05	Tierra Madre Rd.	Camino Barranca	1	3
Camino Chiquito	1	D	1225	0.19	Arroyo Venada	Dead end	3	3
Camino Cielo Court	1	D	1136	0.10	Trails Rd. West	Dead end	3	3
Camino Consejo	1	D	1137	0.04	Trails Rd. West	Dead end	3	3
Camino De Cerritos Negros	1	D	1138	0.30	Cam Las Huertas	Dead end	3	3
Camino De La Buena Vista	1	P	1139	0.79	HWY 165	Dead end	3	3
Camino De La Buena Vista	1	P	1139	0.79	HWY 165	Dead end	3	3
Camino De La Ciruela	1	D	1140	0.18	Paseo De San Antonio	Cam Los Altos	3	3
Camino De La Rosa Castilla	1	D	1141	3.54	Camino De Tecolote	Dead end	1	3
Camino De Las Huertas	1	P	1143	3.58	HWY 165	Cam Rosa Castillo	1	3
Camino De Las Piedras	1	P	1144	0.27	Al Pie De La Loma	Dead end	3	3
Camino De Los Desmontes	1	D	1223	0.28	HWY 165	Dead end	3	3
Camino De Los Pueblitos	1	P	1222	0.31	HWY 165	Dead end	3	3
Camino De San Francisco	1	P	1145	2.86	Camino De La Rosa Castilla	Dead end	1	3
Camino Del Camisito	1	P		0.21	36 Miles East of Camino Del Rincon Colorado	Dead end	3	3
Camino Del Oso	1	D	1146	0.65	Paseo De San Antonio	Cuchilla De Lupe	3	3
Camino Del Rincon Colorado	1	P	1147	0.32	HWY 165	Al Pie De La Loma	2	3
Camino Del Tecolote	1	P	1142	0.80	HWY 165	Camino De La Rosa Castilla	1	3
Camino Falcon	1	D	1148	1.44	Camino Rosa Castillo	Dead end	3	3
Camino Manzano	1	P	1150	2.33	I-25 FRONTAGE	Camino Barranca	1	4
Camino Redondo	1	P	1152	0.81	Arroyo Venada	Dead end	3	3
Camino Sandia	1	P	1224	0.08	Camino Cumbre	Camino Vista Hermosa	3	3
Canyoncito Road	1	P	1154	0.19	Tejon Canon Rd.	Dead end	3	3
Canyon Del Agua Road	1	P	1153	0.35	Cueva Canon Rd.	Dead end	3	3
Casa Del Norte Road	1	G	1155	0.19	Plaza De Sonodores	Dead end	3	3
Cedar Creek Road	1	P	1156	0.55	Camino Las Huertas	Anasazi Rd.	2	3
Cedra Court	1	P	800008	0.06	Petroglyph Trails Rd.	Dead end	3	3
Chaco Mesa Trail	1	P	601144	0.07	Anasazi Trails Rd.	Dead end	3	3
Chamisa Road	1	G	1157	0.35	HWY 165	Dead end	3	3
Chapparal Road	1	G	1158	0.29	Yucca Lane	Dead end	3	3
Cholla Lane	1	G	1159	0.14	Juniper Rd.	Dead end	3	3
Cienega Canyon Court	1	G	1160	0.06	Cienega Canyon Rd.	Dead end	3	3
Cienega Canyon Road	1	P	1161	0.55	Canoncito Rd.	Dead end	3	3
Cloud View Road	1	P	1237	0.56	Santa Ana Loop	Dead end	3	3
Cory Court	1	P	1162	0.06	Camino Manzano	Dead end	3	3
Cueva Canyon Road	1	G	1163	0.20	Juniper Rd.	Canon Del Agua	3	3
Davis Loop Road	1	G	1164	0.46	Camino De Los Desmontes	Camino De Los Desmontes	3	3
Desert Mountain Road	1	P	41104	0.99	HWY 165	HWY 165	2	4
Diamond Tail Road	1	P	90009	0.92	Camino De San Francisco	Diamond tail gate	2	3
Dorco Way	1	P	1165	0.08	HWY 165	Dusty Trails Dr.	3	3
Dreamcatcher Ct	1	P	601152	0.06	Dreamcatcher Trail	Dead end	3	3
Dreamcatcher Trail	1	P	601151	0.25	Anasazi Trails Rd.	Dream Catcher Ct.	3	3
Dustin Ct.	1	P	41107	0.11	Camino Manzano	Private Dr.	3	3
Dusty Trails Drive	1	P	1166	0.26	Trails Road West	Dead end	2	3
Estrellas Ln.	1	P		0.06	Camino De Las Piedras	Camino A las Estrellas	3	3
First Mesa Court	1	P	1167	0.43	Camino Manzano	Dead end	3	3
First Mesa South	1	P	1228	0.03	Camino Manzano	Dead end	3	3
Folsom Point	1	D	1229	0.05	Anasazi Rd.	Dead end	3	3
Forrest Lane	1	D	1168	0.76	Ridge Rd.	End of County Maintnace	3	3
Freiform Way	1	D	1169	0.34	Forest Lane	Dead end	3	3
Gila Court	1	P	800011	0.06	Brazos Trail	Dead end	3	3
Gringo Gulch	1	D	1170	0.19	HWY 165	Dead end	3	3
Hohokam	1	D	1230	0.15	Anasazi	Dead end	3	3
Homestead	1	P	1171	1.02	HWY 165	Private Dr.	2	3
Jemez Road	1	D	1172	0.13	Sandia Lane	Dead end	3	3
Juniper Road	1	P	1174	1.75	HWY 165	Tejon Canon	3	3
Katherine Court	1	P	1175	0.06	First Mesa	Dead end	3	3
Lariat Road	1	P	1176	0.15	Sandia Lane	Dead end	3	3
Las Huertas Road	1	D	1177	0.29	Juniper Rd.	Dead end	3	3
Linda Placita Road	1	D	1178	0.34	Camino De San Francisco	Dead end	3	3
Llano Del Norte	1	D	1179	0.38	Camino Las Huertas	Toad Road	3	3
Lunar Court	1	P	41102	0.07	Sky Mountain Rd.	Dead end	3	3
Maize Trail	1	P	601150	0.06	Anasazi Trails Rd.	Dead end	3	3
Manzano Court	1	D	1180	0.07	Camino Manzano	Dead end	3	3
Marisa Court	1	P	800009	0.05	Cedra Ct.	Dead end	3	3
Meadows Court	1	P	800002	0.06	Petroglyph Trails	Dead end	3	3
Meadows Place	1	P	800003	0.30	Petroglyph Trails	Dead end	3	3
Mesa Verde Court	1	P		0.09	Norte Trail	Dead end	3	3
Mimbres Court	1	P	800012	0.15	Brazos Trail	Dead end	3	3
Mimbres Road	1	D	1181	0.18	Cedar Creek Rd.	Sinagua Rd.	3	3
Misty Mesa Road	1	P	1182	0.21	Manzano Ct.	Dead end	3	3
Mountain View Road	1	D	1183	0.22	Sangre De Cristo Rd.	Dead end	3	3
Norte Trail	1	P		0.46	Petroglyph Trail	Meas Verde Ct.	3	3
North Trail Court	1	D	1184	0.07	Trails Road West	Dead end	3	3
Ocate Road	1	P	800004	0.40	Petroglyph Trails	Dead end	3	3
Overlook Drive	1	P	1239	1.43	HWY 165	Dead end	1	3
Paseo De San Antonio	1	P	1185	1.06	HWY 165	HWY 165	1	3
Perdiz Canyon Road (F. Station)	1	D	1186	0.33	HWY 165	Dead end	3	3
Petroglyph Place	1	P	800001	0.12	Petroglyph Trail	Dead end	3	3
Petroglyph Trail	1	P	601142	1.69	Anasazi Trails Rd.	Dead end	3	3
Piedra Lisa Court	1	P	800005	0.04	Petroglyph Trails	Dead end	3	3
Pine Court	1	P	1188	0.20	Pine Rd.	Dead end	3	3
Pine D Ranch Road	1	D	1187	0.22	Camino Las Huertas	Loma Chata Rd.	3	3
Pine Road	1	P	1189	0.41	Aspen Rd.	Dead end	3	3
Pinon Lane	1	D	1190	0.40	Juniper Rd.	Dead end	3	3
Placitas Trails Road	1	P	1192	1.49	HWY 165	Trails Road West	1	4

Placitas West Road	1 P	1195	0.51	HWY 165	Ridge Rd	1	4	
Plaza De Sonadores Road	1 D	1196	0.29	Camino De Las Huertas	Dead end	3	3	
Potterv House Trail	1 D	1240	0.12	Anasazi Trails Rd.	Dead end	3	3	
Pueblo Road	1 P	41106	0.06	Desert Mountain Rd.	Dead end	3	3	
Pueblo Bonito Road	1 P		0.23	Norte Trail	Norte Trail	3	3	
Pueblo Bonito Road	1 P		0.33	Norte Trail	Dead end	3	3	
Quail Meadows Road	1 P	1197	0.44	Tunnel Springs	Dead end	2	3	
Rainbow Trail	1 P	601149	0.04	Anasazi Trails Rd.	Dead end	3	3	
Rainbow Valley Road	1 D	1198	0.30	HWY 165	Dead end	3	3	
Ramah Court	1 P	800007	0.05	Basketweaver Ct.	Dead end	3	3	
Ridge Court	1 D	1199	0.05	HWY 165	Dead end	3	3	
Roadrunner Trail	1 P	1200	0.45	Trails Road West	Trails Road West	3	3	
Sage Hill Drive	1 P	1201	0.45	Tierra Madre Rd.	Dusty Trails	2	3	
San Francisco Hills Road	1 D	1202	0.41	Camino De San Francisco Rd.	Dead end	3	3	
Sandia Lane	1 P	1204	0.30	Juniper Rd.	Dead end	3	3	
Sangre De Cristo Drive	1 D	1204	0.28	San Francisco Hills	Dead end	3	3	
Santa Ana Loop	1 P	1241	1.22	Camino Manzano	Second Mesa Dr.	2	4	
Seasons Circle	1 P	41108	0.04	Santa Ana Loop	Dead end	3	3	
Second Mesa Drive	1 P	1207	0.53	First Mesa Ct.	Second Mesa Ct.	3	3	
Sinagua Road	1 P	1232	0.25	Mimbres	Dead end	3	3	
Sky Mountain Road	1 P	41101	0.59	Vista Sandia Ct.	Dead end	3	3	
Solar Court	1 P	41103	0.08	Sky Mountain Rd.	Dead end	3	3	
Spruce Lane	1 P	1208	0.36	Juniper Rd.	Aspen rd	3	3	
Spur Road	1 P	41105	0.09	Desert Mountain Rd.	Dead End	3	3	
Sundagger Loop	1 P		0.32	Norte Trail	Pueblo Bonito Rd.	3	3	
Tejon Canon Drive	1 P	1209	0.47	Arroyo Venada Rd.	Dead end	3	3	
Tierra Antigua	1 P		0.18	Camino Del Carrisito	Dead end	3	3	
Tierra Madre Court	1 P	1210	0.22	Tierra Madre Rd.	Dead end	3	3	
Tierra Madre Road	1 P	1212	0.77	HWY 165	Camino Barranca	1	4	
Tiwa Trail	1 P	601141	0.10	Anasazi Trail Rd.	Dead end	3	3	
Trace Court	1 D	1213	0.04	Sage Hills Dr.	Dead end	3	3	
Trails East Road	1 D	1191	0.22	HWY 165	Sage Hill	1	3	
Trails Road West	1 P	1233	0.08	HWY 165	Placitas Trails Rd.	2	4	
Tres Primas	1 P		0.26	Tres Primas loop.	Dead end	1	4	
Tunnel Springs Road	1 D	1234	0.20	HWY 165	Quail Meadows Rd.	2	3	
Valle Tranquillo	1 P		0.34	Camino Del Carrisito	Dead end	3	4	
Valley View Court	1 D	1173	0.07	Alexi Dr.	Dead end	3	3	
Victoria Court	1 P	1215	0.04	First Mesa Ct.	Dead end	3	3	
Vista Montana Loop	1 P	1193	1.49	HWY 165	Vista Montana Loop	2	4	
Vista Montana Place	1 P	1231	0.11	Vista Montana Loop	Vista Montana Loop	3	3	
Vista De Las Sandias	1 D	1235	0.54	Vista De Oro	Dead end	3	3	
Vista De Oro	1 P	1236	0.37	HWY 165	Dead end	3	3	
Vista Del Sol	1 D	1216	0.08	Vista Montana Loop	Dead end	3	3	
Vista Paseador	1 D	1217	0.11	Ridge Ct.	Dead end	3	3	
Vista Sandia Court	1 D	1219	0.34	Vista Montana Loop	Dead end	3	3	
White Mesa Trail	1 D	1243	0.06	Anasazi Trails Loop	Dead end	3	3	
Wide Ruin Court	1 P	601146	0.05	Wide Ruin Ln.	Dead end	3	3	
Wide Ruin Lane	1 P	601145	0.05	Anasazi Trails Loop	Dead end	3	3	
Yucca Lane	1 P	1220	0.96	Juniper Rd.	Dead end	2	3	
Yucca Place	1 D	1221	0.16	Yucca Ln.	Dead end	3	3	
TOTAL PLACITAS				70.65				
NAME	Dist	NUM	MILES	FROM	TO			
PONDEROSA								
La Pelaca Road	5 D	235	0.37	HWY 290	Dead end	3	3	
Rincon Valverde Road	5 D	237	0.37	HWY 290	Dead end	3	3	
Serenata Road	5 D	238	0.26	HWY 290	Dead end	3	3	
TOTAL PONDEROSA				1.00				
NAME	Dist	NUM	MILES	FROM	TO			
Regina								
Acoma Road	5 D	525	0.29	Arrow Head Rd.	Dead end	3	3	
Albers Valley Road	5 D	536	0.54	HWY 96	Lookout Dr.	3	4	
Arrow Head Drive	5 D	528	0.90	Bear Paw Rd.	Dead end	3	3	
Bear Paw Road	5 D	526	0.96	HWY 96	Dead end	3	3	
Casey Loop	5 D	542	0.60	Lookout Dr.	Lookout Dr.	3	3	
Healing Way	5 D	537	0.76	Rincon Rd.	End of County maintenance.	3	3	
Hidden Place	5 D	544	0.10	Lookout Dr.	Dead end	3	3	
Hilltop Circle	5 D	545	0.42	Vega Dr.	Vega Dr.	3	3	
Jicarilla Trail	5 D	529	0.39	Arrow Head Dr.	Dead end	3	3	
Lookout Drive	5 D	527	0.34	Northridge Rd.	Casey Loop	3	3	
North Apache Loop	5 D	546	0.30	Arrow Head Dr.	Dead end	3	3	
North Ridge Road	5 D	538	1.12	Albers Valley Rd.	Lookout Dr.	3	3	
Northwest Slope	5 D	547	0.89	Ridgerunner Rd.	Lookout Dr.	3	4	
Old Gallina Road	5 D	531	0.95	HWY 96	Rio Arriba County Line	3	3	
Old Highway 95	5 D	532	2.68	HWY 96	Rio Arriba County Line	3	3	
Panorama Loop	5 D	548	0.42	Rincon Rd.	Pretty view	3	3	
Picuris Road	5 D	530	0.41	Arrow Head Dr.	Dead end	3	3	
Ridge Runner Road	5 D	533	0.45	HWY 96	Shattuck Ln.	3	3	
Rincon Road	5 D	534	0.62	HWY 96	Dead end	3	4	
San Jose Trail Road	5 D	535	2.56	HWY 96	Dead End	3	3	
Shattuck Lane	5 D	549	0.09	Hilltop Rd.	Ridge Runners Rd.	3	3	
South Apache Loop	5 D	550	0.09	Arrow Head Dr.	Dead end	3	3	
Tyke Rd.	5 D	543	0.17	Casey Loop	Casey Loop	3	3	
Vega Drive	5 D	539	0.25	Albers Valley Rd.	Hilltop Cir.	3	3	
TOTAL REGINA				16.29				
NAME	Dist	NUM	MILES	TOT	FROM	TO		
San Luis								
Alberst Hill Road	5 D	905	7.27		BLM 1114	Ridge Rd.	3	3

Aranda Road	5 G	60906	2.60	Cerros Los Cuales	Dead End	3	3
BLM 1103	5 G	921	1.84	Little Joe's Rd.	Mc Kinley County	3	3
BLM 1114	5 G	922	6.85	San Luis Rd.	Alberts Hill Rd.	3	3
Cabezon Pipeline rd	5 G	923	14.94	Cabezon Rd.	San Luis Rd.	3	3
Cabezon Road	5 D	906	11.50	2.42 Miles west of HWY 550 @	Cabezon Pipeline Rd.	3	3
Cachulie Road	5 D	907	3.77	Ridge Rd.	Ridge Rd.	3	3
Cerros Cuates Road	5 D	908	5.55	BLM 1114	Alberts Hill Rd.	3	3
Garcia Road	5 G	909	7.21	Cerros Los Cuates	Dead end	3	3
Gasco Road	5 G	924	1.30	Cabezon Rd.	Dead end	3	3
Jovie Road	5 G	911	9.25	Tachias rd	Piedra Lumbre II	3	3
Little Joe's Rd	5 G	912	9.81	Guadalupe Rd.	Dead end	3	3
Piedra Lumber Road I	5 G	913	14.01	La Ventana Rd.	San Luis Pipeline	3	3
Piedra Lumber Road II	5 G	914	6.14	San Luis Rd.	Robert Taylor Rd.	3	3
Ridge Road	5 G	915	26.69	San Luis Rd.	Alberts Hill Rd.	3	3
Robert Taylor Road	5 G	917	5.54	San Luis Pipeline Rd.	Piedra Lumbre 11	3	3
Salazar Road	5 G	918	2.90	HWY 279	Little Joes Rd.	3	3
San Luis Main Road	5 P	919	8.50	HWY 44	Torreon Rd.	1	4
San Luis Main Road	5 G	919	4.51	Torreon Rd.	Domestic Water tank	1	4
Torreon Road	5 p	926	11.92	San Luis Rd	Mission Rd.	1	4
Tachias Road	5 G	920	3.67	Guadalupe Rd.	Jovie Rd.	3	3
La Ventana	5 D	1288	10.96	Hwy 44	HWY 197	3	3
TOTAL SAN LUIS				176.72			
NAME	Dist	NUM	MILES	FROM	TO		
Rio Rancho 1							
19th Avenue NW	4 D	1302	0.94	60th St	Chacon Rd.	3	3
23rd Avenue NW	4 D	1306	1.59	60th St	Encino Rd.	3	3
24th Avenue NW	4 D	1307	2.13	60th St	Encino Rd.	3	4
Carlos Road	4 D	1322	1.09	55TH St	19th Ave.	3	3
Chacon Road	4 D	1336	2.04	55th St.	40TH St. NW	3	4
Dulce Road	4 D	1338	0.08	24th Ave.	Dead end	3	3
Encino Road	4 D	1340	0.92	40th St.	29th Ave.	2	4
Guapa Road	4 D	1351	0.84	47th St.	40TH St. NW	3	4
14th Avenue NW	4 D	1300	1.13	60th St.	Garza Rd.		2
18th Avenue NW	4 D	1301	0.15	40th St.	Bolero Rd.		2
19th Avenue NW	4 D	1335	3.39	48th St.	19TH St.		2
20th Avenue NW	4 D	1303	0.80	60th St.	Chacon Rd.		2
21st Avenue NW	4 D	1304	1.13	60th St.	50th St.		2
22nd Avenue NW	4 D	1305	0.81	60th St.	50th St.		2
25th Avenue NW	4 D	1308	1.13	60th St.	50th St.		2
26th Avenue NW	4 D	1309	1.13	60th St.	50th St.		2
27th Avenue NW	4 D	1310	1.13	60th St.	50th St.		2
28th Avenue NW	4 D	1311	1.13	60th St.	50th St.		2
29th Avenue NW	4 D	1352	2.51	60TH St. SW	40TH St. NW		2
41st Street NW	4 D	1313	1.07	Guadalupe Rd.	29th Ave		2
42nd Street NW	4 D	1314	1.02	Northern Blvd.	29th Ave		2
43rd Street NW	4 D	1315	1.23	Northern Blvd.	Encino Rd.		2
44th Street NW	4 D	1316	1.43	Northern Blvd.	Duran Rd.		2
45th Street NW	4 D	1353	1.46	Northern Blvd.	Duran Rd.		2
46th Street NW	4 D	1317	1.54	Northern Blvd.	Duran Rd.		2
47th Street NW	4 D	1318	1.94	Northern Blvd.	29th Ave.		2
48th Street NW	4 D	1319	1.97	Northern Blvd.	29th Ave.		2
49th Street NW	4 D	1320	1.98	Northern Blvd.	29th Ave.		2
50th Street NW	4 D	1321	2.02	Northern Blvd.	29th Ave.		2
51st Street NW	4 D	1354	0.90	Northern Blvd.	Chacon Rd.		2
52nd Street NW	4 D	1323	0.73	Golondrinas Rd.	19th Ave.		2
53rd Street NW	4 D	1324	0.85	Golondrinas Rd.	19th Ave.		2
54th Street NW	4 D	1325	1.40	Northern Blvd.	Chacon Rd.		2
55th Street NW	4 D	1326	2.26	Northern Blvd.	29th Ave.		2
56th Street NW	4 D	1327	1.10	Fina Rd.	19th Ave.		2
57th Street NW	4 D	1328	0.93	Fina Rd.	19th Ave.		2
58th Street NW	4 D	1329	0.97	Northern Blvd.	19th Ave.		2
59th Street NW	4 D	1330	1.13	Northern Blvd.	19th Ave.		2
60th Street NW	4 D	1331	2.26	Northern Blvd.	29th Ave.		2
Bolero Road	4 D	1332	0.50	50th St.	19th Ave.		2
Capilla Place	4 D	1333	0.13	Capilla Rd.	Dead end		2
Capilla Road	4 D	1334	0.39	19th Ave.	Dead end		2
Espejo Road	4 D	1341	0.59	40th St.	29th Ave.		2
Feliz Road	4 D	1343	0.31	Espejo Rd.	40TH St. NW		2
Figaro Road	4 D	1344	0.32	Northern Blvd.	59th St.		2
Fina Road	4 D	1345	0.48	Northern Blvd.	59th St.		2
Florida Road	4 D	1346	0.30	Northern Blvd.	54th St.		2
Garza Road	4 D	1347	1.40	52nd St.	Gaucha Rd.		2
Gaucha Road	4 D	1348	0.42	47th St.	Garza Rd.		2
Golondrina Road	4 D	1349	0.35	Northern Blvd.	53rd St.		2
Guadalupe Road	4 D	1350	1.67	40TH St.	52ND St.		2
Total Rio Rancho 1			59.14				
RIO RANCHO 2							
NAME	Dist	NUM	MILES	FROM	TO		
41st Street NW	4 D	1403	0.99	Golondrina Rd.	Northern Blvd.	3	4
42nd Street NW	4 D	1404	0.95	Golondrina Rd.	Northern Blvd.	3	4
43rd Street NW	4 D	1405	0.89	Golondrina Rd.	Northern Blvd.	3	4
44th Street NW	4 D	1406	0.61	5th Ave.	Northern Blvd.	3	4
45th Street NW	4 D	1454	1.93	Northern Blvd.	Southern Blvd.	3	4
49th Street NW	4 D	1410	0.37	Sandia Blvd.	4th Ave.	3	4
8th Avenue SW	4 D	1441	1.35	53RD St.	40th St.	3	4
9th Avenue SW	4 D	1443	1.13	50th St.	40th St.	3	3
Fortuna Road	4 D	1449	1.87	60th St.	Sandia Blvd.	3	3

Northern Blvd	4 D	1452	2.25	60th St	40th St	1	4
Sandia Blvd	4 D	1453	2.25	60th St	40th St	2	4
1St. Avenue	4 D	1400	1.13	50th St	40th Ave		2
2nd Avenue	4 D	1401	1.13	50th St	40th Ave		2
3rd Avenue	4 D	1402	1.12	50th St	40th Ave		2
46th Street NW	4 D	1407	0.31	Sandia Blvd	Fortuna Rd		2
47th Street NW	4 D	1408	0.37	Sandia Blvd	4th Ave		2
48th Street NW	4 D	1409	0.37	Sandia Blvd	4th Ave		2
4th Avenue SW	4 D	1412	1.12	50th St	40th Ave		2
52nd Street	4 D	1417	1.87	Northern Blvd	8th Ave		2
53rd Street	4 D	1419	2.03	Northern Blvd	Southern Blvd		2
54th Street	4 D	1421	1.93	Northern Blvd	Southern Blvd		2
55th Street	4 D	1455	1.94	Fortuna Rd	Southern Blvd		2
56th Street	4 D	1456	2.00	Fortuna Rd	Fortuna Rd		2
57th Place	4 D	1426	0.23	Northern Blvd	Dead end		2
57th Street	4 D	1427	1.04	Fortuna Rd	Southern Blvd		2
58th Street	4 D	1429	2.08	Fortuna Rd	Southern Blvd		2
59th Street	4 D	1431	2.12	Fortuna Rd	Southern Blvd		2
5th Avenue NW	4 D	1433	0.57	Golondrina Rd	40th St		2
5th Avenue SW	4 D	1434	2.71	60th St	40TH St		2
60th Street	4 D	1435	2.25	Southern Blvd	Northern Blvd		2
6th Avenue NW	4 D	1436	0.74	60th St	Fortuna Rd		2
6th Avenue Sw	4 D	1437	1.13	50th St	40th St		2
7th Avenue NW	4 D	1438	0.26	Golondrina Rd	45th St		2
7th Avenue SW	4 D	1439	1.13	50th St	40th St		2
8th Avenue NW	4 D	1440	0.37	Golondrina Rd	45TH St		2
9th Avenue NW	4 D	1442	0.47	Golondrina Rd	45TH St		2
Delgado Road	4 D	1444	0.22	8th St	50th St		2
Fina Loop	4 D	1445	0.46	50th St	Fina Rd		2
Fina Place	4 D	1446	0.13	Fina Rd	Dead end		2
Fina Road	4 D	1447	0.81	Northern Blvd	Fina Pl		2
Florida Road	4 D	1415	0.91	Delgado Rd	9Th Ave		2
Florida Road	4 D	1448	0.61	52nd St	Fina Loop		2
Golondrina Place	4 D	1450	0.11	Golondrina Rd	Dead end		2
Golondrina Road	4 D	1451	1.59	Northern Blvd	40th St		2
Total Rio Rancho 2			49.88				

NAME	Dist	NUM	MILES	FROM	TO		
RIO RANCHO 23							
29th Avenue	5 G	41458	1.07	32nd Ave	Rainbow Blvd	3	4
35th Avenue	5 G	41459	0.67	Ramparts Rd	Kings Blvd	3	3
45th Avenue	5 G	1527	2.38	Venture Rd	Dead end	3	3
King Boulevard	5 G	1588	2.59	Encino Rd	Phoenix Rd	1	4
King Boulevard	5 G	1589	3.12	PHOENIX RD	Rainbow Blvd	1	4
N Phoenix Road	5 G	1615	2.43	Roseita Rd	King Blvd	3	4
Progress Boulevard	5 G	1620	3.88	Vermillion Rd	Severn Rd	3	3
Prospect Avenue	4 G	1624	0.85	29th Ave	King Blvd	3	3
Serenade Street	5 G	1631	2.00	King Blvd	53rd St	3	4
Sheba Drive	5 G	1633	2.83	Rainbow Blvd	King Blvd	3	4
Torcido Road	5 G	1648	1.09	Progress Blvd	King Blvd	2	4
Triumph Court	5 G	1649	0.11	Torcido Rd	Dead end	3	3
Triumph Place	5 G	1650	0.07	Torcido Rd	Dead end	3	3
Triumph Road	5 G	1651	0.16	Prosperity Rd	Phoenix Rd	3	3
Triumph Road	5 G	1652	0.67	TORCIDO RD	Prosperity Rd	3	4
Venus Road	5 G	1659	0.23	Juniper Rd	Torcido Rd	3	4
10th Street	5 G	41454	0.79	45th St	King Blvd		2
11th Street	5 G	41455	0.49	45th St	King Blvd		2
12th Street	5 G	41456	0.29	39th St	King Blvd		2
13th Court	5 G	1500	0.07	51st Ave	Dead end		2
13th Street	5 G	1501	0.09	Dead end	45TH Ave		2
14th Court	5 G	1502	0.11	51st Ave	Dead end		2
14th Street	5 G	1503	1.18	29th Ave	45th Ave		2
15th Court	5 G	1504	0.10	51st Ave	Dead end		2
15th Street	5 G	1505	0.94	33rd Ave	45TH Ave		2
16th Street	5 G	1506	1.54	34th Ave	47th Ave		2
17th Street	5 G	1508	1.11	29th Ave	45TH Ave		2
18th Street	5 G	1509	0.43	33rd Ave	King Blvd		2
19th Street	5 G	1510	0.22	34th Ave	King Blvd		2
20th Street	5 G	1511	0.80	29th Ave	King Blvd		2
22nd Street	5 G	41457	0.43	45th Ave	41st Ave		2
30th Avenue	5 G	1512	1.27	20th St	Rainbow Blvd		2
31st Avenue	5 G	1513	1.40	20th St	Rainbow Blvd		2
32nd Avenue	5 G	1514	1.72	20th St	Rainbow Blvd		2
33rd Avenue	5 G	1515	1.64	20th St	Rainbow Blvd		2
34th Avenue	5 G	1516	1.21	20th St	Rainbow Blvd		2
36th Avenue	5 G	41460	0.31	Ramparts Rd	Castle		2
38th Avenue	5 G	1517	0.15	16th St	15th St		2
39th Avenue	5 G	1518	1.41	42nd Ave	Serenade St		2
40th Avenue	5 G	1519	1.49	Serenade St	Dead end		2
41st Avenue	5 G	1520	2.31	Progress Blvd	42nd St		2
42nd Avenue	5 G	1521	2.27	41st Ave	10th Ave		2
43rd Avenue	5 G	1523	0.99	41st Ave	Vista Rd		2
44th Avenue	5 G	1525	0.86	41st Ave	17th Ave		2
46th Avenue	5 G	1530	1.68	Phoenix Rd	Dead end		2
47th Avenue	5 G	1532	1.90	Phoenix Dr	Sheba Dr		2
48th Avenue	5 G	1534	1.61	47th Ave	Sheba Dr		2
49th Avenue	5 G	1536	1.42	Lansing Ct	Sheba Dr		2
50th Avenue	5 G	1538	1.28	Cello Rd	Bolt Rd		2
51st Avenue	5 G	1540	0.50	Cello Rd	Sheba Dr		2
52nd Court	5 G	1541	0.08	Cello Rd	Dead end		2

53rd Avenue	5 G	1542	0.66	Agusta Rd.	Cello Rd.	2
6th Street NW	5 G	41461	0.29	7th St.	Sheba Dr.	2
7th Street NW	5 G	41462	0.30	Progress Blvd.	Sheba Dr.	2
8th Street NW	5 G	41463	0.55	45th St.	42nd St.	2
9th Street NW	5 G	41464	0.52	45th St.	42nd St.	2
Aberdeen Court	5 G	1545	0.04	46th Ave.	Dead end	2
Adonis Court	5 G	1546	0.18	Jupiter Rd.	Torcido Rd.	2
Akron Court	5 G	1547	0.55	Phoenix Rd.	Roanoke Rd.	2
Albany Court	5 G	1549	0.20	47th Ave.	Dead end	2
Alpine Road	5 G	41500	0.57	Fawn Rd.	Fawn Rd.	2
Amber Road	5 G	41501	0.07	Cook Rd.	Carriage Rd.	2
Aranco Road	5 G	41502	0.07	Jefferson Rd.	Alpine Rd.	2
Ariel Road	5 G	1550	1.61	Phoenix Rd.	Progress Blvd.	2
Arlington road	5 G	1666	0.34	Fawn Rd.	Progress Blvd.	2
Artura Road	5 G	1551	1.94	Junita Rd.	Sheba Rd.	2
Ascov Drive	5 G	41503	0.22	Sheba Dr.	Birch Rd.	2
Agusta Road	5 G	41465	0.69	Consuel Rd.	49th Ave.	2
Barcelona Road	5 G	1553	0.59	Capetown Rd.	Livingston Rd.	2
Batoka Court	5 G	1554	0.04	Mendocino Rd.	Dead end	2
Bell Road	4 G	1555	0.56	Overland Rd.	Mistletoe Rd.	2
Birch Road	5 G	41504	0.45	50th Ave.	Sheba Dr.	2
Bolt Road	5 G	41505	0.94	Arlington Rd.	Dead end	2
Brunswick Road	5 G	1557	0.23	Columbia Rd.	Dead end	2
Calvinia Road	5 G	1558	0.29	Progress Blvd.	Livingston Rd.	2
Candlestick Street	5 G	1559	0.52	Melody Rd.	39th Ave.	2
Capetown Road	5 G	1562	1.08	Barcelona Rd.	Livingston Rd.	2
Carriage Road	5 G	41506	0.50	Finch Rd.	Bolt Rd.	2
Castle Road	5 G	41507	0.61	King Blvd.	29th Ave.	2
Cello Road	5 G	1563	0.45	Artura Rd.	53rd Ave.	2
Centaur Road	5 G	1564	1.08	Torcido Rd.	Phoenix Rd.	2
Chico Court	5 G	1566	0.07	Artura Rd.	Dead end	2
Chimera Ct.	5 G	1567	0.11	Phoenix Rd.	Dead end	2
Columbria Road	5 G	1568	0.94	Phoenix Rd.	Phoenix Rd.	2
Concord Road	5 G	41507	0.29	Fawn Rd.	Alpine Rd.	2
Condor Court	5 G	1560	0.05	Falcon Rd.	Dead end	2
Consuel Road	5 G	1569	0.55	Agusta Rd.	Agusta Rd.	2
Cook Road	5 G	41508	0.72	Bolt Rd.	Finch Rd.	2
Cormorant Court	5 G	1570	0.29	Peregrine Rd.	Dead end	2
Diamond Road	5 G	41509	0.61	Jefferson Rd.	Progress Blvd.	2
Easy Street	5 G	1573	0.07	Cook Rd.	Birch Rd.	2
Eldorado Road	5 G	41510	0.07	Fawn Rd.	Arlington Rd.	2
Eliosabethville Road	5 G	1572	0.36	Livingstone Rd.	Torcido Rd.	2
Falcon Road	5 G	1574	0.51	Valor Rd.	Dead end	2
Fanta Road	5 G	41511	0.04	6th St.	Dead end	2
Fawn Road	5 G	1575	1.67	Bolt Rd.	Jefferson Rd.	2
Fern Road	4 G		0.24	Svcamore Rd.	Shamrock Rd.	2
Finch Road	5 G	41512	1.26	Sheba Dr.	Bolt Rd.	2
Flute Road	5 G	1577	0.26	Artura Rd.	53rd Ave.	2
Gnome Court	5 G	1578	0.05	Ariel Rd.	Dead end	2
Heide Court	5 G	1579	0.02	Livingstone Rd.	Dead end	2
Helena Road	5 G	1580	0.60	Progress Blvd.	Artura Rd.	2
Hermes Court	5 G	1581	0.24	Jupiter Rd.	Torcido Rd.	2
Ivv Road	4 G	1582	0.34	Prospect Ave.	Shamrock Rd.	2
Jefferson Road	5 G	1667	0.75	Fawn Rd.	Sheba Dr.	2
Jupiter Road	5 G	1583	0.71	Hermes Rd.	Dead end	2
Justice Road	5 G	1586	0.87	Valor Rd.	Phoenix Rd.	2
King Court	4 G	1590	0.06	King Blvd.	Dead end	2
Labrador Court	5 G	1591	0.19	Phoenix Rd.	Dead end	2
Labrador Road	5 G	1592	0.43	Phoenix Rd.	Helena Rd.	2
Lansing Road	5 G	1668	0.53	Helena Rd.	47th Ave.	2
Leprechaun Court	5 G	1593	0.25	Ariel Rd.	Dead end	2
Leprechaun Road	5 G	1594	0.12	King Blvd.	Centaur Rd.	2
Livingstone Road	5 G	1595	1.57	Sorento Rd.	Heide Ct.	2
Lorelei Court	5 G	1596	0.07	Phoenix Rd.	Dead end	2
Magnolia	5 G	1669	0.26	Fawn Rd.	Aranco Rd.	2
Mankota Road	5 G	1597	0.10	Progress Blvd.	Capetown Rd.	2
Melody Road	5 G	1599	0.51	Serenade St.	16th St.	2
Mendocino Road	5 G	1600	1.56	Capetown Rd.	Phoenix Rd.	2
Mistletoe Road	4 G	1602	0.31	Sacamore Rd.	Shamrock Rd.	2
Moonlight Street	5 G	1603	0.42	40th Ave.	King Blvd.	2
Moraine Road	5 G	1598	0.30	Jefferson Rd.	Sheba Dr.	2
Mulberry Lane	4 G	1604	0.13	Shamrock Rd.	Bell Rd.	2
Oboe Road	5 G	1607	0.33	Artura Rd.	53rd Ave.	2
Ogden Court	5 G	1608	0.07	Mendocino Road	Dead end	2
Overland Road	4 G	1609	0.35	Stratford Rd.	Sacamore Rd.	2
Owl Court	5 G	1610	0.10	Cormorant Rd.	Dead end	2
Patience Court	5 G	1611	0.02	Prosperity Rd.	Dead end	2
Patinece Road	5 G	1612	0.28	Prosperity Rd.	Dead End	2
Peregrine Court	5 G	1614	0.12	Falcon Rd.	Dead end	2
Peregrine Road	5 G	1613	0.74	Cormorant Rd.	Falcon Rd.	2
Pine Court	5 G	1617	0.07	Centaur Rd.	Dead end	2
Pretoria Road	5 G	1619	0.32	Torcido Rd.	Livingston Rd.	2
Prospect Court	4 G	1625	0.07	Prospect Ave.	Dead end	2
Prospect Road	5 G	1626	0.81	Simplicity Rd.	Phoenix Rd.	2
Prvo Court	5 G	1628	0.07	47th Ave.	Dead end	2
Ramparts Road	5 G	1629	0.51	King Blvd.	Dead end	2
Roanoke Road	5 G	1630	0.57	Whiticha Rd.	Labrador Rd.	2
Shamrock Road	4 G	1632	0.42	King Blvd.	Overland Rd.	2
Sheridan Court	5 G	1634	0.24	Phoenix Rd.	Dead end	2
Simplicity Court	5 G	1635	0.12	Phoenix Rd.	Dead end	2

Simplicity Court	5 G	1636	0.21		Ariel Rd.	Dead end		2
Simplicity Road	5 G	1637	0.33		Ariel Rd.	Phoenix Rd.		2
Siren Court	5 G	1638	0.11		Ariel Rd.	Dead end		2
Sorrento Road	5 G	1639	0.60		Barcelona Rd.	Dead end		2
Sphinx Court	5 G	1640	0.14		Ariel Rd.	Dead end		2
Sprite Court	5 G	1641	0.18		Ariel Rd.	Dead end		2
Steadfast Court	5 G	1642	0.14		Torcido Rd.	Dead end		2
Steadfast Road	5 G	1643	0.30		Valor Rd.	Torcido Rd.		2
Stratford Road	4 G	1644	0.22		King Blvd.	Overland Rd.		2
Sultan Drive	5 g	1670	0.28		King Blvd.	Henning Lp.		2
Svcamore Road	4 G	1645	0.84		King Blvd.	Prospect Ave.		2
Symphony Drive	4 G	1646	0.62		Svcamore Rd.	Prospect Ave.		2
Tivoli Road	5 G	1647	0.57		Sorrento Rd.	Livingston Rd.		2
Troll Court	5 G	1653	0.19		Ariel Rd.	Dead end		2
Tulsa Court	5 G	1654	0.15		Mendicino Rd.	Dead end		2
Unicorn Circle	5 G	1655	0.43		Phoenix Rd.	Phoenix Rd.		2
Unicorn Court	5 G	1656	0.24		Phoenix Rd.	Dead end		2
Valor Road	5 G	1657	2.05		Phoenix Rd.	Valor Rd.		2
Venture Drive	5 g	1671	0.31		Rainbow Blvd.	Progress Blvd.		2
Verona Road	5 G	1660	0.55		Sorrento Rd.	Livingston Rd.		2
Victory Road	5 G	1661	0.37		Valor Rd.	Torcido Rd.		2
Viola Road	5 G	1662	0.39		Artura Rd.	53rd Ave.		2
Vista Road	5 G	1663	1.27		32nd Ave.	43rd St.		2
Welliston Road	5 G	1664	0.79		Phoenix Rd.	Brunswick Ct.		2
Wichita Road	5 G	1665	0.34		Phoenix Rd.	Rhoanoke Rd.		2
Total Rio Rancho 23			109.68					
NAME	Dist	NUM	MILES	TOT	FROM	TO		
RIO RANCHO 24								
Encino Road	5 G	1730	2.93		29th Ave.	Harmony Rd.	1	4
Frost Road	5 G	1743	0.40		Encino Rd.	Dead end	3	4
Harmony Drive	5 G	1756	3.78		Marlin Rd.	King Blvd.	3	4
King Blvd.	5 g	1939	2.61		N Phoenix Rd.	Encino Rd.	2	4
Macleish Road	5 G	1785	1.79		Mimansa Rd.	Sandburg Rd.	3	4
Marlin Road	5 G	1791	1.27		Frost Rd.	Encino Rd.	3	4
Progress Boulevard	5 G	1845	1.40		Encino Rd.	Severn Rd.	2	3
Yeats Road	5 G	1933	1.54		Frost Rd.	Macleish Rd.	3	4
50th Street	5 G	1852	0.93		29th Ave.	Valdosta Rd.		2
Ambrose Lane	5 G	1701	0.11		Ambrose Rd.	Tamarak Rd.		2
Ambrose Road	5 G	1702	1.06		King Blvd.	Cleander Rd.		2
Antelope Court	5 G	1705	0.10		Lion Rd.	Dead end		2
Aragon Court	5 G	1706	0.09		Nile Rd.	Dead end		2
Auden Court	5 G	1707	0.05		Frost Rd.	Dead end		2
Avian Court	5 G	1708	1.33		Progress Blvd.	Dead end		2
Avon Court	5 G	1897	0.06		Mackenzie Rd.	Dead end		2
Ayesha Road	5 G	1703	0.38		29th Ave.	Ambrose Rd.		2
Babson Court	5 G	1709	0.09		Dillard Rd.	Dead end		2
Barat Road	5 G	1710	0.46		50th St.	Encino Rd.		2
Belmont Road	5 G	1711	0.73		29th Ave.	Newport Rd.		2
BUFFALO COURT	5 G	1712	0.11		Tiger Rd.	Dead end		2
Canary Court	5 G	1713	0.08		Avian Rd.	Dead end		2
Cardinal Court	5 G	1714	0.11		Avian Rd.	Dead end		2
Cleander Road	5 G	1715	0.33		Dead end	Ambrose Rd.		2
Cubberry Court	5 G	1720	0.12		Tamarack Rd.	Dead end		2
Cubberry Road	5 G	1716	0.83		King Blvd.	29th Ave.		2
Cubberry Road	5 G	1717	0.86		Tamarack Rd.	Ariel Rd.		2
Cygnel Court	5 G	1718	0.36		Avian Rd.	Dead end		2
Cynara Court	5 G	1719	0.09		Winefred Rd. NW	Dead end		2
Dartmouth Road	5 G	1721	0.44		50th St.	Winthrop Rd.		2
Dickerson Road	5 G	1722	0.55		Frost Rd.	Wash Ct.		2
Dillard Road	5 G	1723	0.11		Hegal Rd.	Valdosta Rd.		2
Dolphin Road	5 G	1724	0.63		Harmony Rd.	Dead end		2
Drake Road	5 G	1726	0.39		Valor Rd.	Falcon Rd.		2
Drestes Court	5 G	1727	0.19		29th Ave.	Dead end		2
Drury Road	5 g	1938	0.20		Mendel Rd.	29th Ave.		2
Durrell Road	5 G	1728	0.60		Marlin Rd.	Marlin Rd.		2
Dylan Court	5 G	1729	0.04		Gilbert Ct.	Dead end		2
Ermine Road	5 G	1734	0.69		Harmony Rd.	Progress Blvd.		2
Espenosa Road	5 G	1735	0.14		Frost Rd.	Dead end		2
Eugenia Loop	5 G	1736	0.35		Eugenia Rd.	Eugenia Rd.		2
Eugenia Road	5 G	1737	1.26		29th Ave.	Cubberley Rd.		2
Fairfield Road	5 G	1738	1.19		29th Ave.	Winthrop Rd.		2
Flamingo Court	5 G	1739	0.12		Peacock Rd.	Flamingo Rd.		2
Flamingo Road	5 G	1740	0.48		Avian Rd.	Peacock Rd.		2
Flavian Court	5 G	1741	0.11		Tamarack Rd.	Dead end		2
Fox Road	5 G	1742	0.33		Ermine Rd.	Dead end		2
Furman Road	5 G	1746	0.27		Mendel Rd.	Hillsdale Rd.		2
Gambia Court	5 G	1747	0.17		Niagra Rd.	Dead end		2
Gemsbok Court	5 G	1748	0.08		Lion Rd.	Dead end		2
Gilbert Court	5 G	1751	0.08		Whitman Rd.	Dead end		2
Gilbert Road	5 G	1750	0.31		Whitman Rd.	Gilbert Ct.		2
Ginsberg Court	5 G	1752	0.11		Macleish Rd.	Dead end		2
Gull Court	5 G	1753	0.06		Partridge Rd.	Dead end		2
Hardy Court	5 G	1754	0.18		Hardy Rd.	Dead end		2
Hardy Road	5 G	1755	0.11		Whitman Rd.	Hardy Ct.		2
Harte Road	5 G	1760	0.36		Macleish Rd.	Iscaiot Rd.		2
Harvest Court	5 G	1761	0.08		Winefred Rd.	Dead end		2
Hegal Road	5 G	1762	1.22		29th Ave.	Frost Rd.		2
Hegel Court	5 G	1763	0.16		Frost Rd.	Dead end		2
Higgins Court	5 G	1765	0.13		Marlin Rd.	Dead end		2

Hillsdale Road	5 G	1766	0.62	29th Ave.	Mendel Rd.	2
Hoffer Court	5 G	1767	0.11	Frost Rd.	Dead end	2
Hoffer Road	5 G	1768	0.16	Frost Rd.	Dead end	2
Hoffer Road	5 G	1769	0.37	Furman Rd.	Mendel Rd.	2
Hudson Court	5 G	1770	0.05	Vilane Ct.	Dead end	2
Iscaiot Road	5 G	1773	0.45	Rythem Rd.	Macleish Rd.	2
Jarvis Court	5 G	1774	0.13	Fairfield Rd.	Dead end	2
Jordan Court	5 G	1775	0.07	Nile Rd.	Dead end	2
Jordan Road	5 G	1776	0.23	Nile Rd.	Harmony Rd.	2
Keuka Road	5 G	1777	0.47	50th St.	Winthrop Rd.	2
Kipling Road	5 G	1778	0.78	Frost Rd.	Winefred Rd.	2
Kiwi Court	5 G	1780	0.08	Avian Rd.	Dead end	2
Lamare Road	5 G	1925	0.21	Yeats Rd.	Durrel Rd.	2
Lion Road	5 G	1781	1.03	King Blvd.	Encino Rd.	2
Livingston Road	5 G	1782	1.57	Sorrento Rd.	Torcido Rd.	2
Lynesse Road	5 G	1783	0.43	Seneca Rd.	Yeats Rd.	2
Macleish Court	5 G	1784	0.09	Sandburg Rd.	Dead end	2
Mackenzie Road	5 G	1787	1.50	Severn Rd.	Harmony Rd.	2
Mallard Road	5 G	1788	0.35	Paragrine Rd.	Falcon Rd.	2
Marcian Road	5 G	1789	0.65	Cubberly Rd.	Eugenia Rd.	2
Marlin Place	5 G	1790	0.03	Marlin Rd.	Dead end	2
Marmoset Court	5 G	1793	0.09	Stirling Rd.	Dead end	2
Marne Court	5 G	1794	0.09	Nile Rd.	Dead end	2
Martina Road	5 G	1795	0.34	Sorrento Rd.	Torcido Rd.	2
Melville Road	5 G	1796	0.44	Frost Rd.	Whitman Rd.	2
Mendel Court	5 G	1797	0.11	Frost Rd.	Dead end	2
Mendel Road	5 G	1798	1.22	29th Ave.	Frost Rd.	2
Meredith Road	5 G	1800	0.58	Kipling Rd.	Newport Rd.	2
Mimansa Road	5 G	1802	1.08	Frost Rd.	29th Ave.	2
Minerva Court	5 G	1803	0.10	Cubberly Rd.	Dead end	2
Mink Court	5 G	1804	0.04	Ermine Rd.	Dead end	2
Moore Court	5 G	1807	0.06	Macleish Rd.	Dead end	2
Newark Road	5 G	1811	0.30	Fairfield Rd.	Frost Rd.	2
Niagra Court	5 G	1813	0.08	Tiber Rd.	Dead end	2
Niagra Road	5 G	1814	0.48	Harmony Rd.	Tiber Rd.	2
Nile Court	5 G	1851	0.21	Jordan Rd.	Dead end	2
Nile Road	5 G	1850	0.64	Jordan Rd.	Mackenzie Road	2
Nyack Rd.	5 G	1819	0.45	Ticer Rd.	50th St.	2
Ocelot Court	5 G	1820	0.06	Dicer Rd.	Dead end	2
Okapi Court	5 G	1821	0.09	Lion Rd.	Dead end	2
Origen Court	5 G	1822	0.08	Eugenia Rd.	Dead end	2
Oryx Court	5 G	1824	0.05	Lion Rd.	Dead end	2
Ottaman Road	5 G	1825	0.55	Yeats Rd.	Dead end	2
Otter Court	5 G	1826	0.09	Ermine Rd.	Dead end	2
Ottawa Road	5 G	1704	0.56	29th Ave.	Barat Rd.	2
Parrot Road	5 G	1830	0.17	Partridge Rd.	Avion Rd.	2
Partridge Road	5 G	1831	0.68	Harmony Rd.	Dead end	2
Peacock Drive	5 G	1832	0.38	Avian Rd.	Avion Rd.	2
Pelican Road	5 G	1833	0.33	Harmony Rd.	Dead end	2
Pepin Court	5 G	1834	0.16	Eugenia Rd.	Dead end	2
Perch Court	5 G	1835	0.05	Encino Rd.	Dead end	2
Peregrine Road	5 G	1836	0.86	Valor Rd.	Cormorant Rd.	2
Pheasant Court	5 G	1837	0.10	Avian Rd.	Dead end	2
Pleasant Drive	5 G	1841	0.16	Frost Rd.	Seneca Rd.	2
Prado Court	5 G	1843	0.07	Martin Rd.	Dead end	2
Rhone Court	5 G	1853	0.08	Harmony Rd.	Dead end	2
Rhythm Road	5 G	1854	1.30	Macleish Rd.	Encino Rd.	2
Sable Road	5 G	1857	0.24	Fox Rd.	Ermine Rd.	2
Sandberg Road	5 G	1859	0.82	Macleish Rd.	Macleish Rd.	2
Sebastian Court	5 G	1861	0.13	Tamarack Rd.	Dead end	2
Seneca Way	5 G	1862	1.33	Frost Rd.	Park Dr.	2
Sestina Court	5 G	1867	0.16	Macleish Rd.	Dead end	2
Severn Road	5 G	1868	0.47	Harmony Rd.	Progress Blvd.	2
Shannon Court	5 G	1869	0.08	Nile Rd.	Dead end	2
Shannon Road	5 G	1870	0.22	Harmony Rd.	Nile Rd.	2
Simeon Court	5 G	1871	0.23	29th Ave.	Dead end	2
Sorrento Court	5 G	1875	0.14	Martina Rd.	Dead end	2
Sorrento Road	5 G	1876	0.46	Tivoli Rd.	Martina Rd.	2
Sparrow Court	5 G	1877	0.13	Avian Rd.	Dead end	2
Stirling Road	5 G	1881	0.66	29th Ave.	Barat Rd.	2
Swan Court	5 G	1885	0.09	Avian Rd.	Dead end	2
Tamarack Road	5 G	1886	1.36	29th Ave.	encino Rd.	2
Tanager Court	5 G	1889	0.07	Partridge Rd.	Dead end	2
Teal Court	5 G	1891	0.30	Avian Rd.	Dead end	2
Tiber Road	5 G	1892	1.34	Dead end	Vilaine Rd.	2
Ticer Road	5 G	1893	0.22	Nyack Rd.	Dead end	2
Tiger Court	5 G	1895	0.08	Lion Rd.	Dead end	2
Trent Court	5 G	1900	0.08	Vilaine Rd.	Dead end	2
Trent Road	5 G	1901	0.17	Harmony Rd.	Vilaine Rd.	2
Tressidder Court	5 G	1902	0.05	Tamarack Rd.	Dead end	2
Tulane Court	5 G	1903	0.08	Nyack Rd.	Dead end	2
Tulane Road	5 G	1904	0.27	29th Ave.	Nyack Rd.	2
Unicom Court	5 G	1905	0.24	Harte Rd.	Dead end	2
Valdosta Road	5 G	1906	0.41	Heagal Rd.	Frost Rd.	2
Valens Court	5 G	1907	0.13	Eugenia Rd.	Dead end	2
Valeria Court	5 G	1908	0.14	Eugenia Rd.	Dead end	2
Valor Court	5 G	1909	0.15	Harmony Rd.	Dead end	2
Valor Road	5 G	1910	1.90	Harmony Rd.	N Phoenix Rd.	2
Vassar Court	5 G	1911	0.09	Fairfield Rd.	Dead end	2
Verona Road	5 G	1912	0.55	Torcido Rd.	Sorento Rd.	2

Vesnasion Court	5 G	1913	0.22		29th Ave.	Dead end		2
Valiane Court	5 G	1914	0.11		Trent Rd.	Dead end		2
Valiane Road	5 G	1915	0.60		Niagra Rd.	Trent Rd.		2
Viterbo rd	5 G	1940	0.38		29th Ave.	Mendel Rd.		2
Walabi Court	5 G	1919	0.09		Stirling Rd.	Dead end		2
Warbler Court	5 G	1920	0.10		Avian Rd.	Dead end		2
Webb Road	5 G	1927	0.19		Viterbo Rd.	Drury Rd.		2
Wenlock Road	5 G	1922	0.55		Macleish Rd.	Macleish Rd.		2
Whitman Road	5 G	1924	0.58		Frost Rd.	Harmony Rd.		2
Winthrop Road	5 G	1928	0.49		Frost Rd.	Barat Rd.		2
Wren Court	5 G	1930	0.08		Partridge Road	Dead end		2
Wylie Court	5 G	1931	0.05		Frost Rd.	Dead end		2
Yukon Court	5 G	1934	0.06		Niagra Rd.	Dead end		2
Zebra Court	5 G	1935	0.08		Lion Rd.	Dead end		2
Zobregaan Road	5 G	1937	0.35		29th Ave.	Ambrose Rd.		2
Total Rio Rancho 24			73.39					
NAME	Dist	NUM	MILES	TOT	FROM	TO		
Rio Rancho 26								
W Pheonix Road	5 G	2183	1.34		Junita Rd.	Torcido Rd.	3	4
Rainbow Boulevard	5 G	2195	4.10		Vermillion Rd.	Dead end	2	3
Roserra Road	5 G	2202	0.20		Yolanda Rd.	Pheonix Rd.	3	3
Seranade Street	5 G	2210	2.17		53rd Ave.	Rainbow Blvd.	3	3
Sheba Drive	5 G	2211	0.23		Rainbow Blvd.	Linda Rd.	3	3
Vicksburg Road	5 G	2234	0.64		Apollo Rd.	Dead end	3	3
Yolanda Road	5 G	2246	0.66		Juanita Rd.	Pablo Rd.	3	3
Ada Court	5 G	2000	0.04		Ada Rd.	Dead end		2
Ada Road	5 G	2001	0.23		Tiber Rd.	Putnam Rd.		2
Alcarin Road	5 G	2003	0.88		Lothlorien Rd.	Dead end		2
Allison Road	5 G	2005	0.42		Loretta Ct.	Titan Rd.		2
Alton Street	5 G	2006	0.05		Beryl Rd.	Dead end		2
Altoona Court	5 G	2007	0.43		Pearlman Rd.	Bradford Rd.		2
Ambridge Road	5 G	2008	0.43		Perman Rd.	Ferrell Rd.		2
Anarion Road	5 G	2009	0.22		Lothlorien Rd.	Gandalf Rd.		2
Anduin Court	5 G	2010	0.06		Phoenix Rd.	Dead end		2
Anduin Road	5 G	2011	0.16		Phoenix Rd.	Goldberry Rd.		2
Apallo Court	5 G	2012	0.05		Apallo Rd.	Dead end		2
Apallo Road	5 G	2014	1.34		Olympus Rd.	Dead end		2
Aquarius Road	5 G	2015	1.07		Pleiades Dr.	Rainbow Blvd.		2
Garnet Court	5 G	2083	0.10		Rainbow Blvd.	Dead end		2
Arno Court	5 G	2018	0.04		Bradford Rd.	Dead end		2
Arrington Road	5 G	2223	0.53		Tiber Rd.	Torcido Rd.		2
Artura Road	5 G	2019	0.23		Junita Rd.	Chico Rd.		2
Augusta Road	5 G	2022	0.22		53rd AVE	Consuelo Rd.		2
Averett Court	5 G	2023	0.17		Lyric Rd.	Dead end		2
Bandelier Road	5 G	2024	0.28		Yosemite Rd.	Gulford Rd.		2
Barlow Road	5 G	42021	0.53		Chrystal Rd.	Harlequin Rd.		2
Barron Court	5 G	2025	0.05		Barlow Rd.	Dead end		2
Bergstrom Road	5 G	2027	0.52		Pearlman Rd.	Bradford Rd.		2
Beryl Road	5 G	2028	0.09		Beryl Rd.	Dead end		2
Beryl Road	5 G	2029	1.67		Heather Rd.	Rainbow Blvd.		2
Billings Road	5 G	2030	0.62		Mc Cons Rd.	Dead end		2
Blaine Court	5 G	2031	0.08		Mead Rd.	Dead end		2
Blair Court	5 G	2032	0.08		Perlman Rd.	Dead end		2
Boromir Road	5 G	2034	0.41		Lothlorien Rd.	Goldberry Rd.		2
Bradford Road	5 G	2035	1.18		Lassen Rd.	Rushmore Rd.		2
Bryce Road	5 G	2036	0.11		Mc Kinley Rd.	Dead end		2
Butler Road	5 G	2037	0.32		Danube Rd.	Arrington Rd.		2
Callisto Road	5 G	2038	0.74		Lolard Rd.	Dead end		2
Capra Court	5 G	2040	0.09		Capra Rd.	Dead end		2
Capra Road	5 G	2041	0.58		Judith Rd.	Dead end		2
Capricorn Drive	5 G	2042	0.69		Lyric Rd.	Oberon Dr.		2
Capulin Road	5 G	2043	0.50		Bryce Rd.	Cybele Rd.		2
Carlsbad Court	5 G	2044	0.14		Olympus Dr.	Dead end		2
Carmelian Road	5 G	2045	0.46		Marble Rd.	Marble Rd.		2
Chalmette Road	5 G	2046	0.23		Shennendoah Rd.	Everglades Rd.		2
Clara Road	5 G	2047	0.09		Pablo Rd.	Dead end		2
Clearfield road	5 G	2048	0.38		Rushmore Rd.	Bradford Rd.		2
Columbria Road	5 G	2049	0.27		Phoenix Rd.	Brunswick Rd.		2
Conrad Court	5 G	2050	0.06		Mead Rd.	Dead end		2
Consuela Road	5 G	2051	0.55		Agusta Rd.	Augusta Rd.		2
Crystal Court	5 G	2052	0.12		Barlow Rd.	Dead end		2
Crystal Road	5 G	2053	0.34		Barlow Rd.	Harlequin Rd.		2
Cybele Road	5 G	2054	1.28		Phoenix Rd.	Apollo Rd.		2
Danube Road	5 G	2058	0.65		Torcido Rd.	Torcido Rd.		2
Den Court	5 G	2062	0.07		Juanita Rd.	Dead end		2
Dione Road	5 G	2059	0.11		Pisces Rd.	Virgo Rd.		2
Dominique Road	5 G	2060	0.36		Juanita Rd.	Yolanda Rd.		2
Donelson Road	5 G	2061	0.79		Chalmette Rd.	Apollo Rd.		2
Echols Court	5 G	2063	0.16		Torcido Rd.	Dead end		2
Edian Court	5 G	2064	0.07		Phoenix Rd.	Dead end		2
Ellwood Court	5 G	2065	0.16		PERLMAN RD	Dead end		2
Elrond Road	5 G	2066	0.23		Lothlorien Rd.	Sauon Rd.		2
Elvira Road	5 G	2067	0.12		Arrington Rd.	Dead end		2
Emerald Court	5 G	2068	0.25		Rainbow Blvd.	Dead end		2
Evenstar Road	5 G	2069	0.57		Aragon Rd.	Dead end		2
Everglades Road	5 G	2071	0.95		Wheeler Rd.	Anallo Rd.		2
Fargo Court	5 G	2072	0.05		Danube Rd.	Dead end		2
Farrell Road	5 G	2073	1.19		Perlman Rd.	Rushmore Rd.		2
Felican Road	5 G	2074	0.66		Olivet Rd.	Linda Rd.		2

Flint Court	5 G	2075	0.08	Marble Rd.	Dead end	2
Frodo Court	5 G	2076	0.10	Juanita Rd.	Dead end	2
Fulton Road	5 G	2077	0.24	Rushmore Rd.	Dead end	2
Gandalf Court	5 G	2078	0.08	Gandalf Rd.	Dead end	2
Gandalf Road	5 G	2079	0.87	Welendal Rd.	Dead end	2
Garland Court	5 G	2080	0.23	Garland Rd.	Dead end	2
Garland Road	5 G	2082	0.93	Marble Rd.	Marble Rd.	2
Garland Street	5 G	2081	0.05	Garland Rd.	Dead end	2
Glacier Road	5 G	2084	0.23	Rushmore Rd.	Everglades Rd.	2
Glorfindel Road	5 G	2086	0.18	Alcarin Rd.	Dead end	2
Goldberry Road	5 G	2087	1.10	Elrond Rd.	Columbia Rd.	2
Greely Court	5 G	2088	0.13	Greeley Rd.	Dead end	2
Greely Road	5 G	2089	0.39	Torcido Rd.	Dead end	2
Greensberg Road	5 G	2090	0.39	Farrell Rd.	Bradford Rd.	2
Guilford Road	5 G	2091	0.45	Apollo Rd.	Dead end	2
Hahn Court	5 G	2092	0.06	Danube Rd.	Dead end	2
Halstead Road	5 G	2093	0.61	Perlman Rd.	Bradford Rd.	2
Hardin Court	5 G	2094	0.12	Sundance Rd.	Dead end	2
Harlequin Court	5 G	2095	0.10	Harlequin Rd.	Dead end	2
Harlequin Road	5 G	2096	1.61	Marble Rd.	Heather Rd.	2
Heather Road	5 G	2098	1.34	Beryl Rd.	Dead end	2
Heliotrope Court	5 G	2101	0.27	Vermillion Rd.	Dead end	2
Hershey Lane	5 G	2102	0.21	Perlman Rd.	Farrell Rd.	2
Homestead Road	5 G	2103	0.46	Donelson Rd.	Dead end	2
Hvacinth Court	5 G	2104	0.12	Garland Rd.	Dead end	2
Iola Road	5 G	2105	0.54	Serenade St.	Lyric Rd.	2
Jasper Court	5 G	2107	0.08	Marble Rd.	Dead end	2
Jasper Loop	5 G	2108	0.24	Marble Rd.	Marble Rd.	2
Jerome Court	5 G	2109	0.07	Torcido Rd.	Dead end	2
Jose Court	5 G	2110	0.15	Pablo Rd.	Dead end	2
Juanita Road	5 G	2111	1.19	Consuelo Rd.	Columbia Rd.	2
Judith Road	5 G	2113	0.43	Rainbow Blvd.	Sundance Rd.	2
Kanab Road	5 G	2114	0.39	Valandil Rd.	Aragorn Rd.	2
Lambert Court	5 G	2115	0.06	Barlow Rd.	Dead end	2
Lares Court	5 G	2116	0.22	Apallo Rd.	Dead end	2
Lassen Road	5 G	2117	1.18	Ambridge Rd.	Apallo Rd.	2
Lathrobe Court	5 G	2120	0.06	Rushmore Rd.	Dead end	2
Lawrence Road	5 G	2121	0.50	Mead Rd.	Altoona Rd.	2
Legolas Court	5 G	2122	0.19	Pheonix Rd.	Dead end	2
Lehman Court	5 G	2123	0.38	Apallo Rd.	Dead end	2
Linda Court	5 G	2124	0.06	Emerald Rd.	Heather Rd.	2
Logan Court	5 G	2125	0.09	Hadford Rd.	Dead end	2
Loretta Court	5 G	2126	0.36	Rushmore Rd.	Dead end	2
Lothlorien Road	5 G	2128	1.43	Torcido Rd.	Pheonix Rd.	2
Lovell Court	5 G	2130	0.04	Mead Rd.	Dead end	2
Lovell Road	5 G	2131	0.12	Rainbow Blvd.	Mead Rd.	2
Lyric Road	5 G	2132	2.04	Titan Rd.	Matane Rd.	2
Marble Road.	5 G	2134	0.09	Marble Rd.	Dead end	2
Marble Road.	5 G	2135	1.87	Barlow Rd.	Rainbow Blvd.	2
Margarita Road	5 G	2136	0.40	Juanita Rd.	Yolanda Rd.	2
Marilyn Street	5 G	2137	0.12	Linda Rd.	Dead end	2
Mason Court	5 G	2138	0.08	Heather Rd.	Dead end	2
Matane Lane	5 G	2139	0.24	Maranie Rd.	Lyric Rd.	2
Matane Road	5 G	2140	1.06	Rushmore Rd.	Linda Rd.	2
Mats Court	5 G	42119	0.26	Topaz Rd.	Dead end	2
Mccone Loop	5 G	2141	0.65	Rainbow Blvd.	Rainbow Blvd.	2
Mccone Road	5 G	2142	0.11	Mead Rd.	Rainbow Blvd.	2
McKinley Road	5 G	2143	0.31	Vicksburge Rd.	Capulin Rd.	2
Mead Court	5 G	2144	0.04	Mead Rd.	Dead end	2
Mead Road	5 G	2145	1.35	Perlman Rd.	Wheatland Rd.	2
Mercer Road	5 G	2148	0.32	Rushmore Rd.	Dead end	2
Meriadoc Road	5 G	2149	0.28	Lothlorien Rd.	Boromir Rd.	2
Mithril Court	5 G	2150	0.09	Junita Rd.	Dead end	2
Morrow Court	5 G	2151	0.07	Radford Rd.	Dead end	2
Muir Court	5 G	2152	0.07	Olympus Rd.	Dead end	2
Muse Court	5 G	2153	0.07	Triton Lp.	Dead end	2
Naples Road	5 G	2154	0.20	Orleans Rd.	Aragorn Rd.	2
Nelson Court	5 G	2156	0.08	Beryl Rd.	Dead end	2
Neptune Court	5 G	2157	0.09	Olympus Rd.	Dead end	2
Nestle Road	5 G	2158	0.25	Farrell Rd.	Perlman Rd.	2
Oberon Road	5 G	2160	1.81	Heather Rd.	Sheba Dr.	2
Olivet Road	5 G	2164	0.48	Serenade Rd.	Lyric Rd.	2
Olympus Court	5 G	2165	0.12	Olympus Rd.	Dead end	2
Olympus Road	5 G	2166	3.06	Wheeler Rd.	Rainbow Blvd.	2
Opaline Court	5 G	2169	0.13	Rainbow Blvd.	Dead end	2
Orion Drive.	5 G	2171	0.77	Trilby Rd.	Sagatarius Rd.	2
Orleans Rd.	5 G	2172	0.31	Valandil Rd.	Dead end	2
Over Ct.	5 G	42171	0.08	Heather Rd.	Dead end	2
Pablo Court	5 G	2173	0.07	Yolanda Rd.	Dead end	2
Pablo Road	5 G	2174	0.41	Junita Rd.	Yolanda Rd.	2
Pal Court	5 G	2175	0.05	Lawrence Rd.	Dead end	2
Palantir Road	5 G	2176	0.50	Alcarin Rd.	Dead end	2
Pan Court	5 G	2177	0.05	Cybele Rd.	Dead end	2
Panay Court	5 G	2178	0.15	Radford Rd.	Dead end	2
Paul Court	5 G	2179	0.10	Rosetta Rd.	Dead end	2
Perlman Road	5 G	2180	2.03	Mead Rd.	Lassen Rd.	2
Pinedale Court	5 G	2184	0.20	Serenade Rd.	Dead end	2
Pisces Road	5 G	2185	0.67	Serenade St.	Lyric Rd.	2
Platt Court	5 G	2186	0.13	Olympus Rd.	Dead end	2
Pleiades Drive	5 G	2187	1.30	Carncian Rd.	Virgo Rd.	2

Poseidon Court	5 G	2189	0.09	Olympus Rd.	Dead end		2
Powell Court	5 G	2190	0.21	Billings Rd.	Dead end		2
Putnam Court	5 G	2192	0.19	Putnam Rd.	Dead end		2
Putnam Road	5 G	2193	0.32	Tiber Rd.	Arrington Rd.		2
Radford Road	5 G	2194	0.59	Tiber Rd.	Dead end		2
Rainier Court	5 G	2199	0.24	Olympus Rd.	Dead end		2
Rasma Court	5 G	2200	0.06	Rainbow Blvd.	Dead end		2
Roman Court	5 G	2201	0.13	Pheonix Rd.	Dead end		2
Rushmore Road	5 G	2205	1.81	Rainbow Blvd.	Fulton Rd.		2
Sagittarius Court	5 G	2206	0.28	Orion Rd.	Dead end		2
Sagittarius Court	5 G	2207	0.73	Orion Rd.	Trilby Rd.		2
Sauron Road	5 G	2208	0.40	Torcido Rd.	Goldberry Rd.		2
Shenandoah Road	5 G	2212	0.65	Yosemite Rd.	Donelson Rd.		2
Sheridan Court	5 G	2213	0.16	Billings Rd.	Dead end		2
Shiloh Road	5 G	2214	0.10	Yosemite Rd.	Homestead Rd.		2
Stillwater Road	5 G	2215	0.63	Mccone Lp.	Weatland Rd.		2
Sundance Road	5 G	2216	0.57	Billings Rd.	DEAD END		2
Thrain Court	5 G	2217	0.07	Juanita Rd.	Dead end		2
Tiber Road	5 G	2218	1.26	Vilaine Rd.	Dead end		2
Titand Road	5 G	2219	0.35	Sagittarius Rd.	Capricorn Rd.		2
Toole Court	5 G	2220	0.09	Mead Rd.	Dead end		2
Topaz Court	5 G	2221	0.18	Marble Rd.	Dead end		2
Torcido Road	5 G	2222	1.47	Martin Rd.	Jeep Trail Rd.		2
Trilby Court	5 G	2224	0.07	Linda Rd.	Dead end		2
Triton Court	5 G	2225	0.11	Cybele Rd.	Dead end		2
Triton Loop	5 G	2226	0.60	Cybele Rd.	Cybele Rd.		2
Ukiah Court	5 G	2227	0.07	Yosemite Rd.	Dead end		2
Ulster Court	5 G	2228	0.08	Aragon Rd.	Dead end		2
Valandil Place	5 G	2230	0.11	Valandil Rd.	Dead end		2
Valandil Road	5 G	2231	0.75	Torcido Rd.	Gandalf Rd.		2
Valandil Court	5 G	2232	0.07	Gandalf Rd.	Dead end		2
Vermillion Drive	5 G	2233	0.24	Rainbow Blvd.	Vermillion Rd.		2
Virgo Road	5 G	2235	0.73	Serenade St.	Lyric Rd.		2
Walmea Court	5 G	2236	0.06	Gandalf Rd.	Dead end		2
Waynesboro Road	5 G	2237	0.64	Fulton Rd.	Lassen Rd.		2
Wessell Court	5 G	2238	0.09	Apollo Rd.	Rushmore Rd.		2
Weatland Road	5 G	2239	0.52	Rushmore Rd.	Dead end		2
Wheeler Road	5 G	2241	0.23	Olympus Rd.	Dead end		2
Wilmington Road	5 G	2242	0.38	Ferrel Rd.	Bradford Rd.		2
Wohlen Court	5 G	2243	0.08	Palantir Rd.	Dead end		2
Yellowstone Road	5 G	2244	0.94	Apollo Rd.	Rushmore Rd.		2
Yonago Court	5 G	2247	0.12	Gandalf Rd.	Dead end		2
Yosemite Road	5 G	2248	0.88	Olympus Rd.	Apollo Rd.		2
Zecata Court	5 G	2249	0.08	Alcarin Rd.	Dead end		2
Zion Court	5 G	2250	0.09	Wheeler Rd.	Dead end		2
Total Rio Rancho 26			93.09				

NAME	Dist	NUM	MILES	TOT	FROM	TO		
RIO RANCHO 3								
14TH AVENUE SW	4 D	2303	1.91		60TH ST	40TH ST	3	4
15TH AVENUE SW	4 D	2304	1.13		50TH ST	40TH ST	3	4
19TH AVENUE SW	4 D	2308	2.07		60TH ST	40TH ST	3	4
50TH STREET SW	4 D	2320	1.60		SOUTHERN BLVD	DEAD END	3	4
CIMARRON ROAD	4 D	2332	2.13		59TH ST	DEL MAR RD	3	4
SOUTHERN BLVD	4 D	2335	2.25		60TH ST	40TH ST	1	4
10TH AVENUE SW	4 D	2300	1.12		50TH ST	40TH ST		2
11TH AVENUE SW	4 D	2301	1.06		50TH ST	40TH ST		2
12TH AVENUE SW	4 D	2302	1.12		50TH ST	40TH ST		2
13TH AVE SW	4 D	42301	1.12		50TH ST	40TH ST		2
16TH AVENUE SW	4 D	2305	1.13		50TH ST	40TH ST		2
17TH AVENUE SW	4 D	2306	0.74		50TH ST	40TH ST		2
18TH AVENUE SW	4 D	2307	0.74		50TH ST	40TH ST		2
20TH AVENUE SW	4 D	2311	0.78		60TH ST	40TH ST		2
42ND STREET SW	4 D	2314	0.34		19TH ST	16TH AVE		2
43RD STREET SW	4 D	2315	0.82		19TH AVE	DEAD END		2
45TH STREET SW	4 D	2313	0.67		16TH AVE	SOUTHERN BLVD		2
51ST STREET SW	4 D	2321	1.44		SOUTHERN BLVD	DEAD END		2
52ND STREET SW	4 D	2322	1.47		SOUTHERN BLVD	DEAD END		2
53RD STREET SW	4 D	2323	1.47		SOUTHERN BLVD	DEAD END		2
54TH STREET SW	4 D	2324	1.47		SOUTHERN BLVD	DEAD END		2
55TH STREET SW	4 D	2325	1.39		SOUTHERN BLVD	DEAD END		2
56TH STREET SW	4 D	2326	1.47		SOUTHERN BLVD	DEAD END		2
57TH STREET SW	4 D	2327	1.44		SOUTHERN BLVD	DEAD END		2
58TH STREET SW	4 D	2328	1.44		SOUTHERN BLVD	DEAD END		2
59TH STREET SW	4 D	2329	1.50		SOUTHERN BLVD	DEAD END		2
60TH STREET SW	4 D	2330	1.62		SOUTHERN BLVD	DEAD END		2
CAPISTRANO ROAD	4 D	2331	2.06		59TH ST	DEAD END		2
DEL MAR ROAD	4 D	2333	1.05		16TH AVE	DEAD END		2
DOVER ROAD	4 D	2334	0.20		16TH AVE	DEAD END		2
Total Rio Rancho 3			38.75					
NAME	Dist	NUM	MILES	TOT	FROM	TO		
Rio Rancho 4								
12TH AVENUE	4 D	2402	0.98		38TH ST	CHIPEWA RD	3	3
13TH AVENUE	4 D	2403	0.74		40TH ST	14TH AVE	3	3
24TH STREET	4 D	2415	0.85		BLANCO RD	SOUTHERN BLVD	3	4
25TH STREET	4 D	2416	0.83		BLANCO RD	SOUTHERN BLVD	3	4
26TH STREET	4 D	2417	0.75		BLANCO RD	SOUTHERN BLVD	3	4
27TH STREET	4 D	2418	0.86		19TH AVE	SOUTHERN BLVD	3	4

28TH STREET	4 D	2419	0.86		19TH AVE	SOUTHERN BLVD	3	4
29TH STREET	4 D	2420	0.86		19TH AVE	SOUTHERN BLVD	3	4
30TH STREET	4 D	2421	1.14		SOUTHERN BLVD	DEAD END	3	4
36TH STREET	4 D	2427	1.05		13TH AVE	DEAD END	3	3
37TH STREET	4 D	2428	1.49		SOUTHERN BLVD	DEAD END	3	3
38TH STREET	4 D	2429	1.07		18TH AVE	SOUTHERN BLVD	3	3
39TH STREET	4 D	2430	1.33		ALCALDE RD SW	SOUTHERN BLVD	3	4
40TH STREET	4 D	2431	1.61		SOUTHERN BLVD	DEAD END	3	4
BALBOA ROAD	4 D	2435	1.82		17TH AVE	20TH ST	3	3
BLANCO ROAD	4 D	2436	1.81		35TH ST	20TH ST	3	3
CHEROKEE ROAD	4 D	2437	1.82		35TH ST	20TH ST	3	3
CHIPPEWA ROAD	4 D	2439	1.75		20TH ST	SOUTHERN BLVD	3	3
DAKOTA ROAD	4 D	2440	0.52		24TH ST	20TH ST	3	4
10TH AVENUE	4 D	2400	0.38		37TH ST	30TH ST		2
11TH AVENUE	4 D	2401	0.38		37TH ST	30TH ST		2
14TH AVENUE SW	4 D	2404	0.31		35TH ST	DEAD END		2
21ST STREET	4 D	2410	0.46		BLANCO RD	DAKOTA RD		2
23RD STREET	4 D	2414	0.69		BLANCO RD	DAKOTA RD		2
31ST STREET	4 D	2422	0.63		CHEROKEE RD	22ND AVE SW		2
32ND STREET	4 D	2423	0.54		CHEROKEE RD	22ND AVE SW		2
33RD STREET	4 D	2424	0.43		CHEROKEE RD	DEAD END		2
35TH STREET	4 D	2426	0.46		13TH AVE	17TH AVE		2
CHEYENNE ROAD	4 D	2438	0.39		SOUTHERN BLVD	DEAD END		2
DURANGO ROAD	4 D	2441	0.16		22ND ST	ENCINO RD		2
ENCINO ROAD	4 D	2442	0.33		SOUTHERN BLVD	20TH ST		2
SOUTHERN BLVD	4 P	42302	1.80		20TH ST	40TH ST		2
Total Rio Rancho 4				29.09				
NAME	Dist	NUM	MILES	TOT	FROM	TO		
RIO RANCHO 5								
24TH STREET	4 D	2508	1.89		SOUTHERN BLVD	9th AVE	3	4
25TH STREET	4 D	2510	1.67		NORTHERN BLVD	DURANGO RD	3	3
26TH STREET	4 D	2512	1.43		9TH ST	DURANGO RD	3	3
27TH STREET	4 D	2514	1.68		SOUTHERN BLVD	NORTHERN BLVD	3	4
30TH STREET	4 D	2522	2.06		SOUTHERN BLVD	NORTHERN BLVD	3	4
31ST STREET	4 D	2524	1.47		SOUTHERN BLVD	ENCINO RD	3	4
34TH STREET	4 D	2532	1.35		SOUTHERN BLVD	8TH AV	3	4
36TH STREET	4 D	2536	1.56		SOUTHERN BLVD	9TH AV	3	4
37TH STREET	4 D	2538	1.84		SOUTHERN BLVD	NORTHERN BLVD	3	4
38TH STREET	4 D	2540	1.80		SOUTHERN BLVD	NORTHERN BLVD	3	4
39TH STREET	4 D	2542	1.64		8TH AVE	7TH ST	3	4
40TH ST	4 D	2579	2.26		NORTHERN BLVD	SOUTHERN BLVD	3	4
5TH AVENUE	4 D	2550	0.93		40TH ST	GOLFAN ST	3	3
6TH AVENUE	4 D	2553	0.22		36TH ST	34TH ST	3	4
8TH AVENUE	4 D	2556	0.67		40TH ST	34TH ST	3	4
DAKOTA ROAD	4 D	2558	0.39		30TH ST	27TH ST	3	4
DURANGO ROAD	4 D	2559	0.77		30TH ST	24TH ST	3	4
ENCINO ROAD	4 D	2560	2.60		SOUTHERN BLVD	NORTHERN BLVD	3	4
GALLUP ROAD	4 D	2571	0.20		21ST ST	20TH ST	3	3
MARCELLA ROAD	4 D	2574	0.26		6TH AV	7TH AV	3	3
MARCOS ROAD	4 D	2577	0.63		ENCINO RD	SANDIA RD	3	4
NORTHERN	4 P	2578	1.13		40TH ST	20TH ST	1	4
SANDIA BLVD	4 D	2580	2.25		40TH ST	20TH ST	2	4
1ST AVENUE nw	4 D	2500	0.34		33RD ST	30TH ST		2
1ST AVENUE sw	4 D	2501	0.39		39TH ST	35TH ST		2
21ST STREET	4 D	2502	1.42		GALLUP RD	NORTHERN BLVD		2
22ND STREET	4 D	2504	1.48		SOUTHERN BLVD	NORTHERN BLVD		2
23RD STREET	4 D	2506	1.94		SOUTHERN BLVD	NORTHERN BLVD		2
28TH STREET	4 D	2516	1.81		SOUTHERN BLVD	NORTHERN BLVD		2
29TH STREET	4 D	2518	1.43		SOUTHERN BLVD	NORTHERN BLVD		2
2ND AVENUE	4 D	2520	0.75		39TH ST	31ST ST		2
32ND STREET	4 D	2526	1.46		SOUTHERN BLVD	ENCINO RD		2
33RD STREET	4 D	2528	1.52		SOUTHERN BLVD	9TH AVE		2
35TH STREET	4 D	2534	1.06		NORTHERN BLVD	DEAD END		2
6TH AVENUE	4 D	2551	1.37		36TH ST	ENCINO RD		2
7TH AVENUE	4 D	2554	0.64		40TH ST	MARCELINA RD		2
9TH AVENUE	4 D	2557	1.25		21ST ST	DEAD END		2
ESPEJO CIRCLE	4 D	2563	0.07		ESPEJO RD	DEAD END		2
ESPEJO COURT	4 D	2564	0.08		ESPEJO RD	DEAD END		2
ESPEJO PLACE	4 D	2565	0.08		ESPEJO RD	DEAD END		2
ESPEJO ROAD	4 D	2566	1.72		SOUTHERN BLVD	NORTHERN BLVD		2
GALA PLACE	4 D	2569	0.13		ESPEJO RD	DEAD END		2
GALLUP PLACE	4 D	2570	0.09		GALLUP RD	DEAD END		2
GOLFAN PLACE	4 D	2572	0.12		5TH ST	DEAD END		2
GOLONDRINA ROAD	4 D	2573	0.59		40TH ST	SANDIA RD		2
MARCOS DRIVE	4 D	2575	0.07		MARCOS RD	DEAD END		2
MARCOS PLACE	4 D	2576	0.08		MARCOS RD	DEAD END		2
MATAYA RD	4 D	2567	0.24		30TH ST	ENCINO RD		2
TOTAL RIO RANCHO 5				50.83				
NAME	Dist	NUM	MILES	TOT	FROM	TO		
Rio Rancho 6								
10TH AVENUE NW	4 D	2600	0.69		32ND ST	DEAD END	3	3
12TH AVENUE NW	4 D	2602	0.85		40TH ST	32ND ST	3	4
19TH AVENUE NW	4 D	2610	2.27		40TH ST	20TH ST	3	4
25TH STREET NW	4 D	2621	1.25		NORTHERN BLVD	29TH AV	3	4
26TH STREET NW	4 D	2623	1.09		NORTHERN BLVD	29TH AV	3	4
27TH STREET NW	4 D	2625	0.89		ENCANTO RD	29TH AV	3	3
29TH STREET NW	4 D	2629	1.64		ENCANTO RD	HIDALGO RD	3	3
32ND STREET NW	4 D	2632	1.64		NORTHERN BLVD	27TH AV	3	4

40TH STREET NW	4 D	2640	2.26	NORTHERN BLVD	29TH AV	3	4	
ENCANTO ROAD	4 D	2647	1.00	ENCINO BLVD	26TH ST	3	3	
ENCINO ROAD	4 D	2648	1.65	NORTHERN BLVD	40TH ST	3	4	
ESPEJO ROAD	4 D	2649	1.83	NORTHERN BLVD	40TH ST	3	4	
ESTANCIA STREET	4 D	2650	0.70	29TH ST	23RD ST	3	4	
11TH AVENUE NW	4 D	2601	0.67	ENCINO BLVD	40TH ST		2	
13TH AVENUE NW	4 D	2603	0.85	40TH ST	32ND ST		2	
14TH AVENUE NW	4 D	2604	1.18	40TH ST	28TH ST		2	
15TH AVENUE NW	4 D	2605	0.84	40TH ST	31ST ST		2	
16TH AVENUE NW	4 D	2607	0.71	ESPEJO RD	26TH ST		2	
17TH AVENUE NW	4 D	2608	0.65	40TH ST	27TH ST		3	
18TH AVENUE NW	4 D	2609	0.58	ESPEJO RD	27TH ST		2	
20TH AVENUE NW	4 D	2611	0.13	TORCIDO RD	23RD ST		2	
21ST AVENUE NW	4 D	2612	0.16	TORCIDO RD	23RD ST		2	
21ST STREET NW	4 D	2613	1.63	NORTHERN BLVD	29TH AV		3	
22ND AVENUE NW	4 D	2614	0.47	21ST ST	TORCIDO		2	
22ND STREET NW	4 D	2615	1.65	NORTHERN BLVD	29TH AV		3	
23RD AVENUE NW	4 D	2616	0.89	37TH ST	20TH ST		2	
23RD STREET NW	4 D	2617	1.67	NORTHERN BLVD	29TH AV		3	
24TH AVENUE NW	4 D	2618	1.29	40TH ST	20TH ST		2	
24TH STREET NW	4 D	2619	1.27	NORTHERN BLVD	29TH AV		3	
25TH AVENUE NW	4 D	2620	0.73	28TH ST	20TH ST		2	
26TH AVENUE NW	4 D	2622	0.47	TORCIDO RD	22ND ST		2	
27TH AVENUE NW	4 D	2624	0.49	25TH ST	34TH ST		2	
28TH AVENUE NW	4 D	2626	0.30	34TH ST	HIDALGO RD		2	
28TH STREET NW	4 D	2627	1.58	NORTHERN BLVD	29TH AV		2	
29TH AVENUE NW	4 D	2628	2.25	40TH ST	20TH ST		3	
30TH STREET NW	4 D	2630	1.51	ENCANTO RD	HIDALGO RD		2	
31ST STREET NW	4 D	2631	1.47	ENCANTO RD	27TH AV		2	
33RD STREET NW	4 D	2633	0.81	18TH AV	27TH AV		2	
34TH STREET NW	4 D	2634	1.42	14TH AV	29TH AV		3	
35TH STREET NW	4 D	2635	1.15	18TH AV	29TH AV		2	
36TH STREET NW	4 D	2636	1.15	18TH AV	29TH AV		2	
37TH STREET NW	4 D	2637	1.12	19TH AV	29TH AV		2	
38TH STREET NW	4 D	2638	1.66	NORTHERN BLVD	29TH AV		2	
39TH STREET NW	4 D	2639	1.17	15TH AVE	29TH AV		2	
CALABACILLAS ROAD	4 D	2643	0.39	29TH ST	DEAD END		2	
ELBANO ROAD	4 D	2645	0.17	26TH ST	25TH ST		2	
EMPERADOR ROAD	4 D	2646	0.45	32ND ST	28TH ST		2	
HACIENDA ROAD	4 D	2651	0.47	34TH ST	DEAD END		3	
HELECHO ROAD	4 D	2652	0.81	30TH ST	23RD ST		2	
HERMOSILLA ROAD	4 D	2653	1.29	37TH ST	CALABASILLA RD		2	
HIDALGO ROAD	4 D	2654	0.59	29TH AV	28TH ST		3	
HIDALGO ROAD	4 D	2655	0.57	25TH ST	20TH ST		3	
HUERTA ROAD	4 D	2656	1.24	36TH ST	DEAD END		2	
TORCIDO ROAD	4 D	2659	1.37	29TH AV	19TH AV		2	
TOTAL RIO RANCHO 6			57.03					
NAME	Dist	NUM	MILES	TOT	FROM	TO		
Rio Rancho 7								
10TH AVE NW	4 D	42658	0.34		15TH ST	HIDALGO RD	3 4	
10TH ST NW	4 D	42659	1.35		23RD AVE	11TH AVE	3 3	
11TH AVE NW	4 D	42660	1.52		15TH ST	RAINBOW BLVD	3 4	
12TH AVE NW	4 D	42661	1.52		15TH ST	RAINBOW BLVD	3 4	
13TH AVENUE NW	4 D	2700	2.03		20TH ST	RAINBOW BLVD	3 4	
14TH AVENUE NW	4 D	2701	1.17		RAINBOW BLVD	10TH ST	3 3	
15TH AVENUE NW	4 D	2703	1.30		HONDO RD	RAINBOW BLVD	3 3	
15TH STREET NW	4 D	2704	0.94		NORTHERN BLVD	19TH AVE	3 4	
16TH STREET NW	4 D	2706	1.19		NORTHERN BLVD	27ND AVE	3 4	
17TH STREET NW	4 D	2708	0.76		NORTHERN BLVD	HILDALGO RD	3 4	
18TH STREET NW	4 D	2710	1.00		NORTHERN BLVD	20TH AVE	3 4	
19TH AVENUE NW	4 D	2711	2.02		20TH ST	RAINBOW BLVD	3 4	
19TH STREET NW	4 D	2712	0.80		NORTHERN BLVD	HILDALGO RD	3 4	
20TH STREET NW	4 D	2715	1.95		NORTHERN BLVD	29TH AVE	3 4	
29TH AVENUE NW	4 D	2724	2.87		20TH ST	RAINBOW BLVD	3 3	
BALSA	4 D	42663	1.01		RAINBOW BLVD	29TH AVE	3 3	
HIDALGO ROAD	4 D	2734	1.45		20TH ST	NORTHERN BLVD	3 4	
VISTA ROAD	4 D	2760	2.13		29TH AVE	RAINBOW BLVD	3 4	
13TH ST NW	4 D	42662	0.33		HONDO RD	19TH ST		2
14TH STREET NW	4 D	2702	0.57		13TH AVE	29TH ST		3
16TH AVENUE NW	4 D	2705	0.84		HONDO RD	5TH ST		2
16TH STREET NW	4 D	2706	1.19		NORTHERN BLVD	27ND AVE		3
17TH AVENUE NW	4 D	2707	0.94		13TH ST	VISTA RD		2
17TH STREET NW	4 D	2708	0.76		NORTHERN BLVD	HILDALGO RD		3
18TH AVENUE NW	4 D	2709	1.33		18TH	VISTA RD		2
1ST STREET NW	4 D	2713	0.73		WOOD RD	RIZA RD		2
20TH AVENUE NW	4 D	2714	1.51		20TH ST	RAINBOW BLVD		2
21ST AVENUE NW	4 D	2716	1.14		SACRAMENTO RD	VISTA RD		3
22ND AVENUE NW	4 D	2717	1.17		VISTA RD	SACRAMENTO RD		3
23RD AVENUE NW	4 D	2718	1.36		20TH ST	ROBIN RD		3
24TH AVENUE NW	4 D	2719	1.28		RAINBOW BLVD	20TH ST		3
25TH AVENUE NW	4 D	2720	2.03		RAINBOW BLVD	20TH ST		3
26TH AVENUE NW	4 D	2721	2.16		RAINBOW BLVD	20TH ST		3
27TH AVENUE NW	4 D	2722	2.22		RAINBOW BLVD	20TH ST		3
28TH AVENUE NW	4 D	2723	0.96		LA SOMBRA RD	VISTA RD		2
2ND STREET NW	4 D	2725	0.32		WOOD RD	20TH AVE		2
3RD STREET NW	4 D	2726	0.13		19TH AVE	SAND RD		2
4TH STREET NW	4 D	2727	0.22		15TH AVE	VISTA RD		2
5TH STREET NW	4 D	2728	0.68		11TH AVE	17TH AVE		3
BEIN RD	4 D	2732	0.07		SOMBRA RD	DEAD END		2

BLACK PLACE	4 D	2729	0.08		29TH AVE	DEAD END			2
CLOUD ROAD	4 D	2731	0.27		SILVER RD	25TH AVE			2
DATE RD	4 D	42663	1.16		29TH AVE	RAINBOW BLVD			2
GEM PLACE	4 D	2733	0.11		ROBIN RD	DEAD END			2
GOLD PLACE	4 D	2734	0.08		TABOO RD	DEAD END			2
HAN RD	4 D	42664	0.26		WOOD RD	DEAD END			2
HONDO ROAD	4 D	2735	0.44		16TH ST	10TH ST			2
IRON PLACE	4 D	2736	0.08		28TH AVE	DEAD END			2
LA SOMBRA PLACE	4 D	2737	0.39		27TH AVE	DEAD END			2
LA SOMBRA ROAD	4 D	2738	0.72		29TH AVE	DEAD END			2
LEAD PLACE	4 D	2740	0.06		DATE RD	DEAD END			2
MEDIA RD	4 D	42760	0.41		19TH AVE	ROBIN RD			2
NICK STREET	4 D	2742	0.27		19TH AVE	WOOD RD			2
RIZA ROAD	4 D	2744	0.39		ROBIN RD	MEDIA RD			2
ROBIN ROAD	4 D	2745	1.17		WOOD RD	RAINBOW BLVD			2
SACRAMENTO ROAD	4 D	2746	0.41		20TH ST	20TH AVE			3
SANDS ROAD	4 D	2747	0.39		WOOD RD	RIZA RD			2
SEDA PLACE	4 D	2748	0.07		LA SOMBRA PL	DEAD END			2
SEDA PLACE	4 D	2751	0.07		LA SOMBRA RD	DEAD END			2
SERRANO PLACE	4 D	2750	0.10		LA SOMBRA RD	DEAD END			2
SILVER PLACE	4 D	2753	0.06		28TH ST	DEAD END			2
SINO ROAD	4 D	2749	0.55		26TH AVE	22ND AVE			2
SKY RD	4 D	42761	0.11		WOOD RD	VISTA RD			2
SLATE PLACE	4 D	2754	0.09		ROBIN RD	DEAD END			2
SOGA PLACE	4 D	2755	0.07		16TH ST	DEAD END			2
SOLANO PLACE	4 D	2756	0.13		LA SOMBRA RD	DEAD END			2
SOMBRA RD	4 D	42762	0.86		27TH AVE	19TH AVE			2
TABOO LOOP	4 D	2758	0.59		26TH AVE	SILVER RD			2
VISTA ROAD	4 D	2760	2.13		29TH AVE	RAINBOW BLVD			3
WOOD ROAD	4 D	2761	1.79		27TH AVE	RAINBOW BLVD			2
ZINC PLACE	4 D	2762	0.10		ROBIN RD	DEAD END			2
TOTAL RIO RANCHO 7			60.69						

NAME	Dist	NUM	MILES	TOT	FROM	TO			
Rio Rancho 8									
12TH STREET	4 G	2801	0.96		SOUTHERN BLVD	SANDIA BLVD	3		4
13TH STREET	4 G	2802	1.13		SOUTHERN BLVD	SANDIA BLVD	3		4
14TH STREET	4 G	2803	2.09		SOUTHERN BLVD	NORTHERN BLVD	3		4
15TH STREET	4 G	2805	0.95		SOUTHERN BLVD	SANDIA BLVD	3		4
16TH STREET	4 G	2806	0.95		SOUTHERN BLVD	SANDIA BLVD	3		4
17TH STREET	4 G	2807	0.95		SOUTHERN BLVD	SANDIA BLVD	3		4
18TH STREET	4 G	2808	1.07		SOUTHERN BLVD	SANDIA BLVD	3		4
19TH STREET	4 G	2810	1.94		GALLUP RD	NORTHERN BLVD	3		4
1ST AVENUE SW	4 G	2812	0.74		HILDAGADO RD	12TH ST	3		3
1ST AVENUE NW	4 G	2813	1.24		HILDAGADO RD	19TH ST	3		4
20TH ST SW	4 G	42764	2.03		GALLUP RD	NORTHERN BLVD	3		4
2ND AVENUE NW	4 G	2815	1.01		10TH ST	19TH ST	3		4
3RD AVENUE NW	4 G	2816	1.01		10TH ST	19TH ST	3		4
4TH AVENUE NW	4 G	2819	1.01		10TH ST	19TH ST	3		4
5TH AVENUE NW	4 G	2821	1.13		HILDAGADO RD	19TH ST	3		4
6TH AVENUE NW	4 G	2823	1.02		10TH ST	19TH ST	3		4
7TH AVENUE NW	4 G	2825	1.01		10TH ST	19TH ST	3		4
8TH AVENUE NW	4 G	2827	1.01		HIDALGO RD	19TH ST	3		4
8TH STREET SW	4 G	2828	1.15		SOUTHERN BLVD	SANDIA BLVD	3		4
9TH AVENUE NW	4 G	2830	0.91		HIDALGO RD	19TH ST	3		4
GALLUP ROAD	4 G	2832	0.28		SOUTHERN BLVD	20TH ST	3		4
GERONIMO ROAD	4 G	2833	1.02		20TH ST	12TH ST	3		4
GOYA ROAD	4 G	2834	1.71		20TH ST	SOUTHERN BLVD	3		4
HIDALGO ROAD	4 G	2835	2.26		NORTHERN BLVD	7TH AVE	3		4
MARCELINA RD	4 G	42838	0.13		20TH ST	19TH ST	3		4
NORTHERN	4 P	2842	1.08		10TH ST	20TH ST	1		4
SANDIA BLVD	4 G	2844	1.72		HIDALGO RD	20TH ST	2		4
10TH STREET	4 G	2800	1.25		4TH AVE	HILDALGO RD			2
11TH ST SW	4 G	42763	0.23		8TH AVE	SOUTHERN BLVD			2
2ND AVENUE SW	4 G	2814	0.76		12TH ST	HILDALGO RD			3
3RD AVENUE SW	4 G	2817	0.46		10TH ST	HILDALGO RD			3
4TH AVENUE SW	4 G	2818	0.60		12TH ST	HILDALGO RD			3
5TH AVENUE SW	4 G	2820	0.46		12TH ST	8TH ST			3
6TH AVENUE SW	4 G	2822	0.11		8TH ST	DEAD END			3
7TH AVENUE SW	4 G	2824	0.29		HIDALGO RD	10TH ST			3
8TH AVENUE SW	4 G	2826	0.33		8TH ST	12TH ST			3
9TH STREET	4 G	2831	0.80		SANDIA BLVD	GOYA RD			2
LIMA PLACE	4 G	2840	0.06		5TH AVE	DEAD END			2
LUNA PLACE	4 G	2841	0.07		11TH ST	DEAD END			2
TOTAL RIO RANCHO 8			36.93						

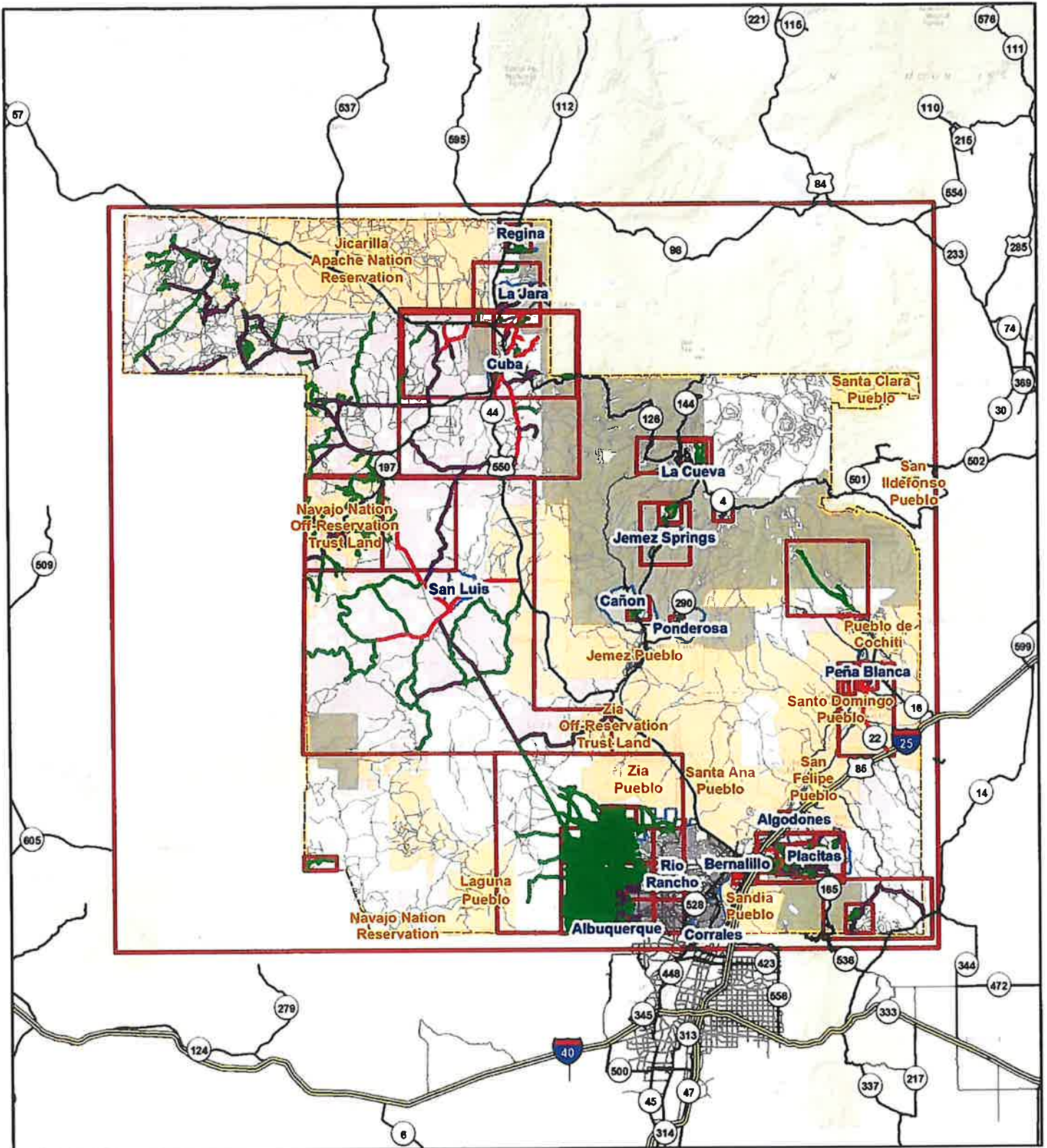
NAME	Dist	NUM	MILES	TOT	FROM	TO			
Rio Rancho 9									
10TH AVENUE SW	4 G	2900	0.50		JARDIN RD	COUNTY ROAD MAINTENANCE ENDS	3		4
10TH STREET SW	4 G	2901	1.62		SOUTHERN BLVD	19th Ave SW	3		4
11TH AVENUE SW	4 G	2902	0.83		9TH ST	RAINBOW BLVD	3		3
11TH STREET SW	4 G	2903	0.97		SOUTHERN BLVD	DEAD END	3		4
12TH AVENUE SW	4 G	2904	0.84		9TH ST	RAINBOW BLVD	3		3
12TH STREET SW	4 G	2905	0.92		SOUTHERN BLVD	DEAD END	3		4
13TH STREET SW	4 G	2907	0.74		SOUTHERN BLVD	21ST AVE SW	3		4
14TH STREET SW	4 G	2909	0.61		SOUTHERN BLVD	19TH ST	3		4
15TH STREET SW	4 G	2910	0.50		SOUTHERN BLVD	19TH ST	3		4
16TH STREET SW	4 G	2912	0.78		SOUTHERN BLVD	DEAD END	3		4
20TH ST SW	4 G	42845	1.63		SOUTHERN BLVD	DEAD END	3		4
9TH STREET	4 G	2930	0.65		IDALIA RD	DEAD END	3		4

ENCINO ROAD	4	G	2931	1.53	20TH ST	DEAD END	3	4
GAILUP ROAD	4	G	2933	0.60	SOUTHERN BLVD	INCA RD	3	4
GARDENIA ROAD	4	G	2934	0.17	ESPEJO RD	GASPAR RD	3	3
IDALIA ROAD	4	G	2939	1.37	SOUTHERN BLVD	ENCINO RD	3	4
IGLESIA ROAD	4	G	2940	0.83	IDALIA RD	INEZ RD	3	4
INCA ROAD	4	G	2943	1.19	10TH ST	WEST TO DEAD END	3	4
INDIO ROAD	4	G	2944	0.31	10TH ST	INEZ RD	3	4
INEZ ROAD	4	G	2945	0.89	11TH ST	ISABEL RD	3	3
ISABEL ROAD	4	G	2946	1.99	ESPEJO RD	RAINBOW BLVD	3	3
JACINTO ROAD	4	G	2949	0.31	10TH ST	INEZ RD	3	4
JARDIN ROAD	4	G	2952	1.42	SOUTHERN BLVD	17TH AVE	3	4
SOUTHERN BLVD	4	p	42949	1.43	CITY LIMITS	20TH SW	1	4
13TH AVENUE SW	4	G	2906	0.81	9TH ST	RAINBOW BLVD		3
14TH AVENUE SW	4	G	2908	0.69	JARDIN RD	RAINBOW BLVD		3
15TH AVE SW	4	G	42844	0.67	JARDIN RD	RAINBOW BLVD		3
16TH AVENUE SW	4	G	2911	0.63	JARDIN RD	RAINBOW BLVD		3
17TH AVENUE SW	4	G	2913	0.52	JARDIN RD	RAINBOW BLVD		3
17TH STREET SW	4	G	2914	0.71	ENCINO RD	DEAD END		3
18TH STREET SW	4	G	2915	0.91	ENCINO RD	19TH AVE		3
19TH AVENUE SW	4	G	2916	1.32	20TH ST	DEAD END		3
19TH STREET SW	4	G	2917	1.10	ENCINO RD	DEAD END		3
2ND STREET SW	4	G	2923	0.45	17TH AVE	DEAD END		3
3RD STREET SW	4	G	2924	0.45	17TH AVE	DEAD END		3
ESPEJO ROAD	4	G	2932	1.45	20TH ST	23RD AVE SW		3
GASPAR ROAD	4	G	2935	0.72	20TH AVE	INCA RD		3
GUSTO ROAD	4	G	2936	0.11	GASPAR RD	DEAD END		3
HERMOSA ROAD	4	G	2937	0.36	ESPEJO RD	GASPAR RD		3
IGNACIO ROAD	4	G	2941	0.25	IDALIA RD	DEAD END		3
IGUANA ROAD	4	G	2942	0.83	IDALIA RD	10TH ST		3
ISIDORO ROAD	4	G	2947	0.08	IDALIA RD	DEAD END		3
JAL ROAD	4	G	2950	0.08	INEZ RD	DEAD END		3
JALISCO ROAD	4	G	2951	0.27	INGLESIA RD	INEZ RD		3
JURADO ROAD	4	G	2954	0.21	ISABEL RD	RAINBOW BLVD		3
TOTAL RIO RANCHO 9				35.23				

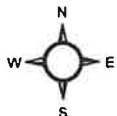
SANDOVAL COUNTY PUBLIC WORKS ROAD INVENTORY 2026

Area	dist	miles
Algodones	1	5.41
Bernalillo	1	0.75
Bosque	1	2.75
Canon	5	5.39
Cuba	5	41.32
Jemez	5	7.90
La Cueva	5	20.14
La Jara	5	15.93
La Luz	1	0.87
La Madera	1	20.00
Llanito	1	0.07
Marquez	5	4.74
Ojo Encino	5	54.80
Pena Blanca	5	24.37
Placitas	1	70.65
Ponderosa	5	1.00
Regina	5	16.29
San Luis	5	176.72
Rio R 1	4*2	59.14
Rio R 2	2	49.88
Rio R 23	5	109.68
Rio R 24	5	73.39
Rio R 26	5	93.09
Rio R 3	2	38.75
Rio R 4	2	29.09
Rio R 5	2*4	50.83
Rio R 6	2*4	57.03
Rio R 7	4	60.69
Rio R 8	4	36.93
Rio R 9	2	35.23
Total Inventory 2026		1162.82

Road Inventory 2017	1516.15
Road Inventory 2018	1516.15
Road Inventory 2019	1518.10
Road Inventory 2020	1107.82
Road Inventory 2021	1101.74
Road Inventory 2022	1162.19
Road Inventory 2023	1163.58
Road Inventory 2024	1162.82
Road Inventory 2025	1162.82
Road Inventory 2026	1162.82



0 5 10 20 Miles



Sandoval County Road Network

Roadway Network

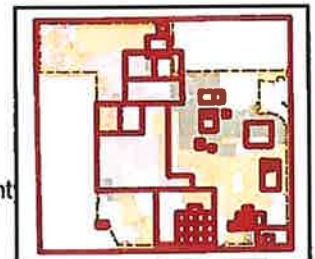
- High Priority
- Medium Priority
- Low Priority

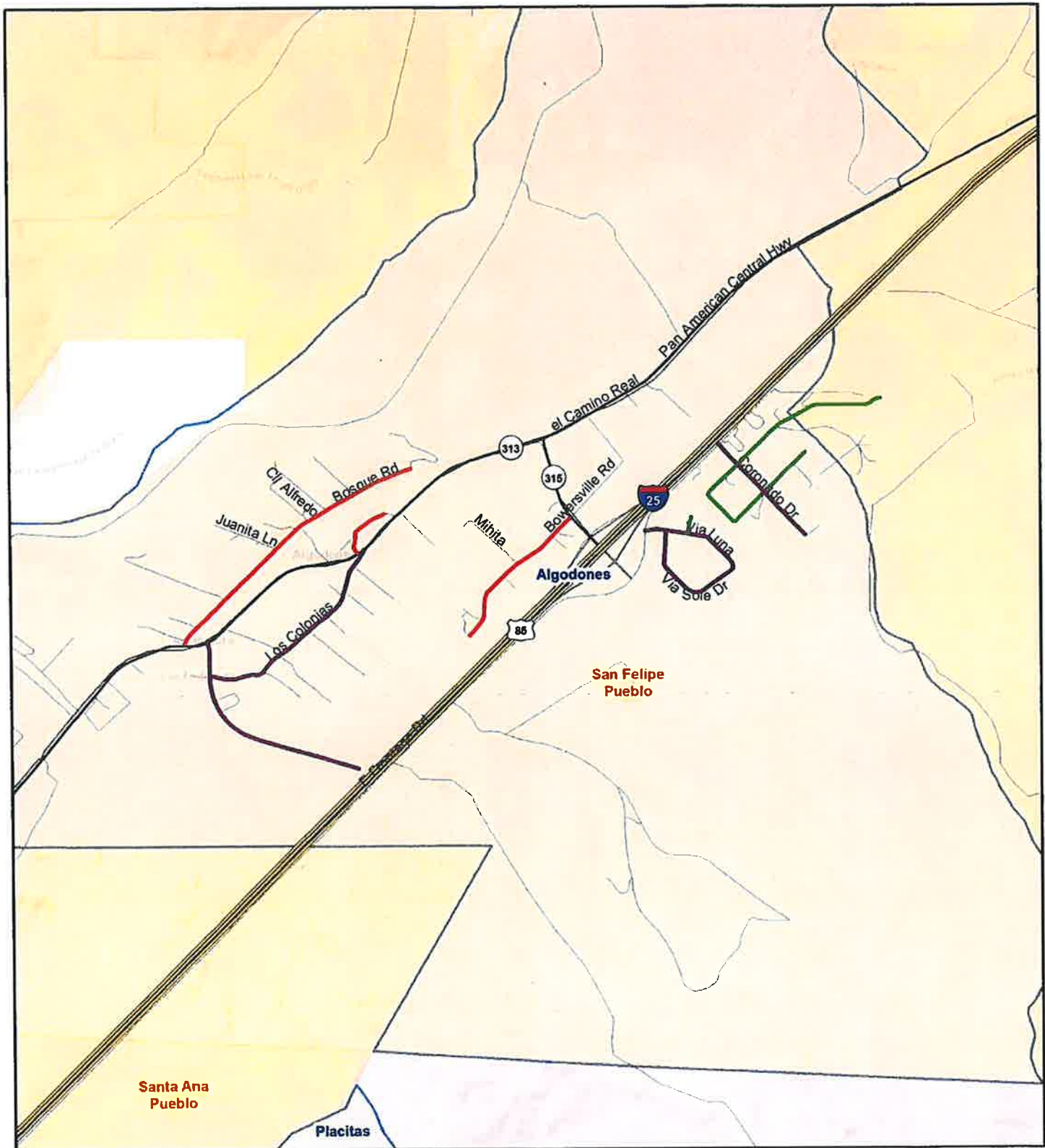
Map Index

Communities

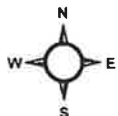
Tribal Lands

Sandoval County





0 0.15 0.3 0.6 Miles



Sandoval County Road Network

Roadway Network

- High Priority
- Medium Priority
- Low Priority

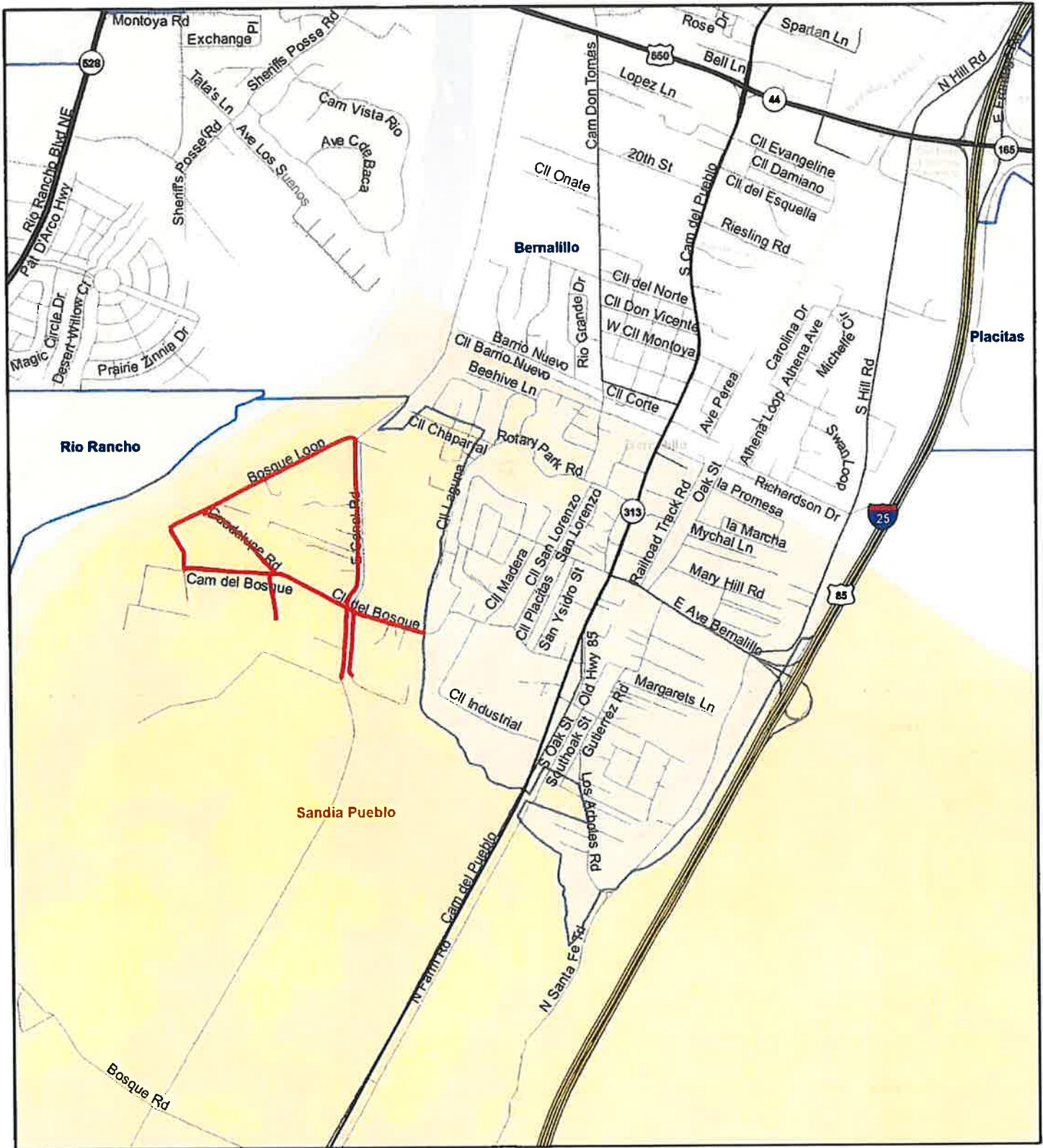
Communities

- Communities
- Tribal Lands
- Sandoval County

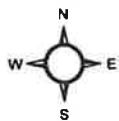
Federal Lands

- BLM
- Forests





0 0.125 0.25 0.5 Miles



Sandoval County Road Network

Roadway Network

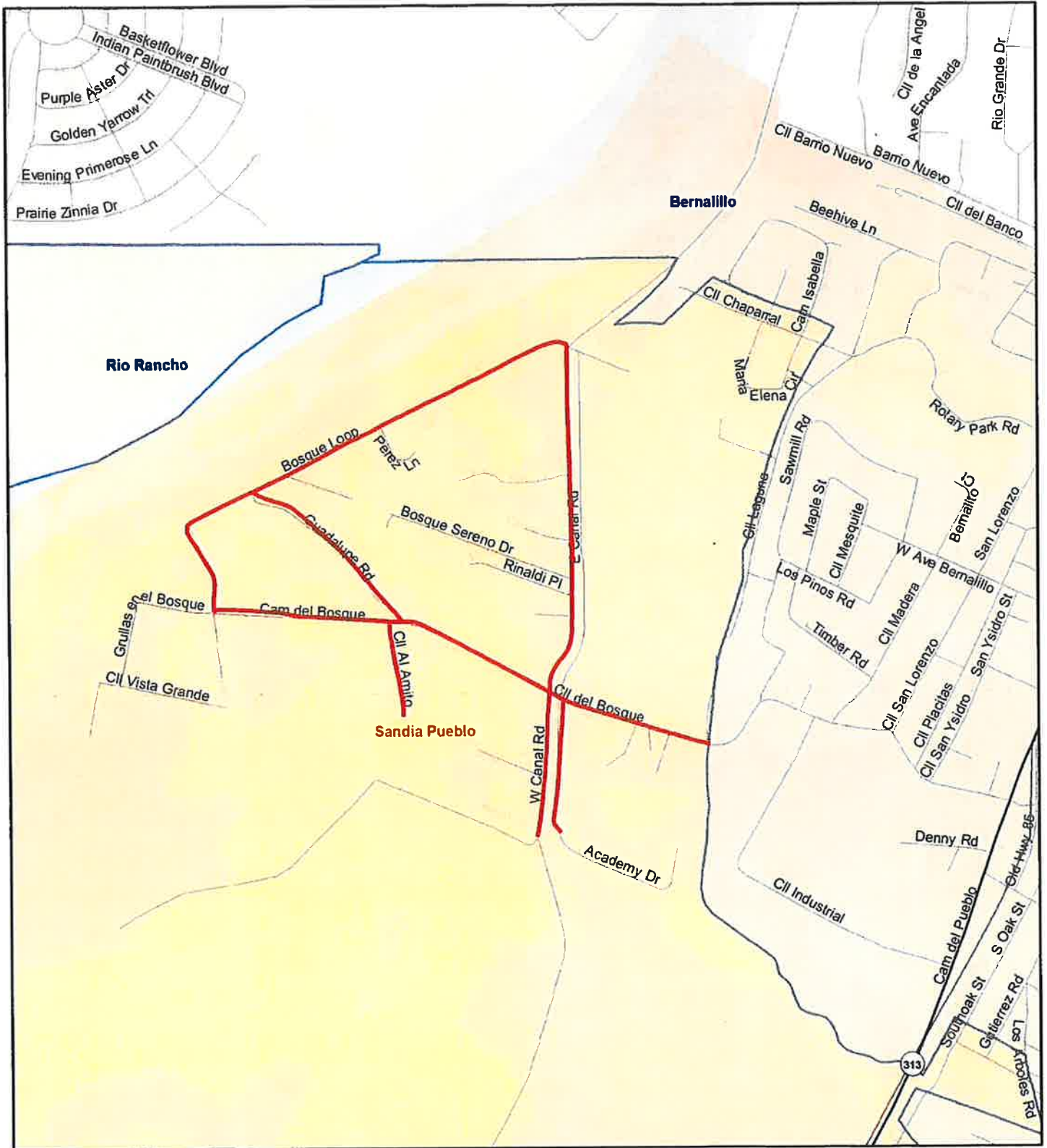
- High Priority
- Medium Priority
- Low Priority

- Communities
- Tribal Lands
- Sandoval County

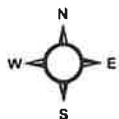
Federal Lands

- BLM
- Forests





0 0.05 0.1 0.2 Miles



Sandoval County Road Network

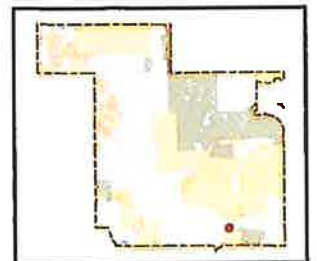
Roadway Network

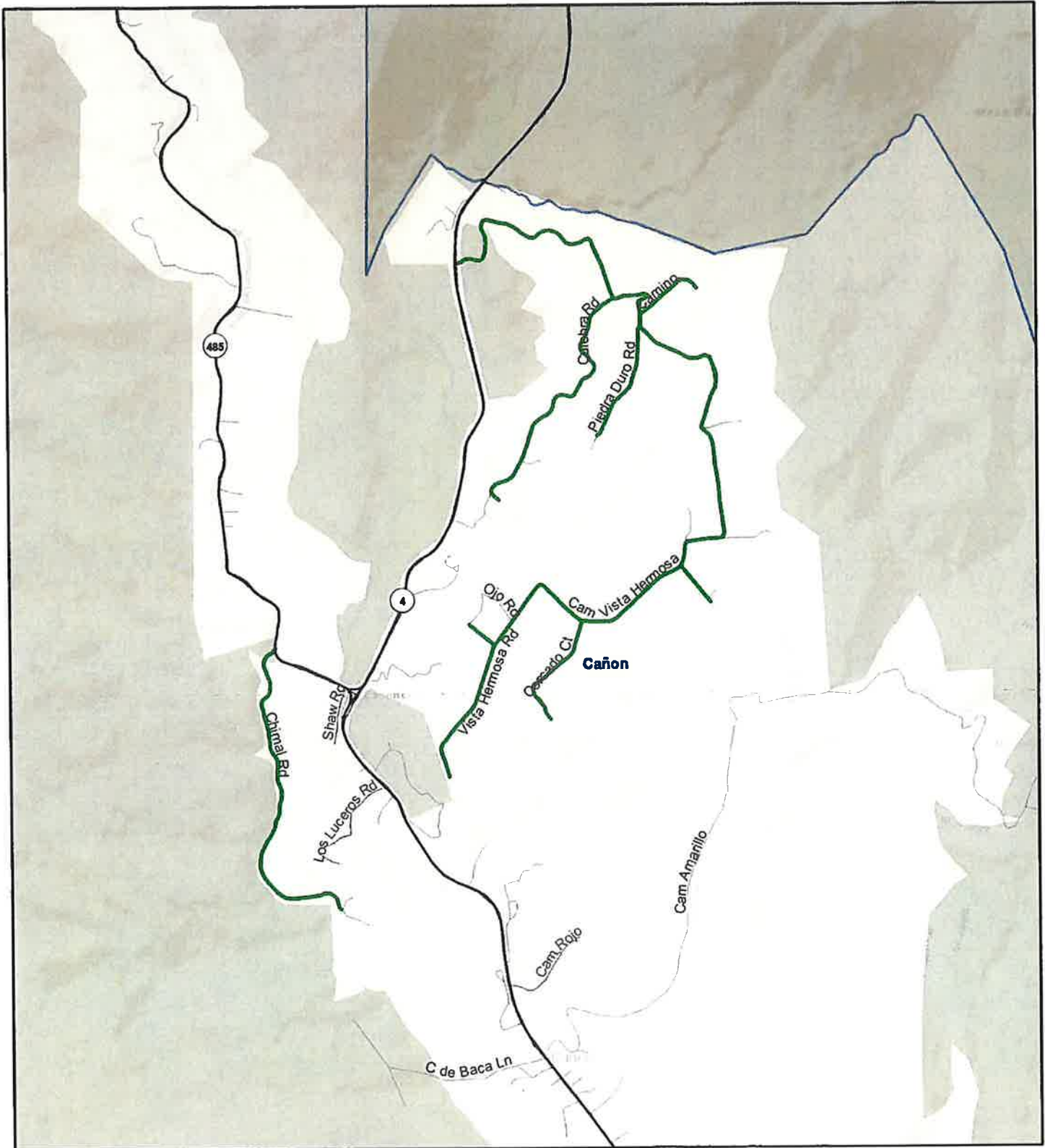
- High Priority
- Medium Priority
- Low Priority

- Communities
- Tribal Lands
- Sandoval County

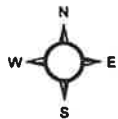
Federal Lands

- BLM
- Forests





0 0.125 0.25 0.5 Miles



Sandoval County Road Network

Roadway Network

- High Priority
- Medium Priority
- Low Priority

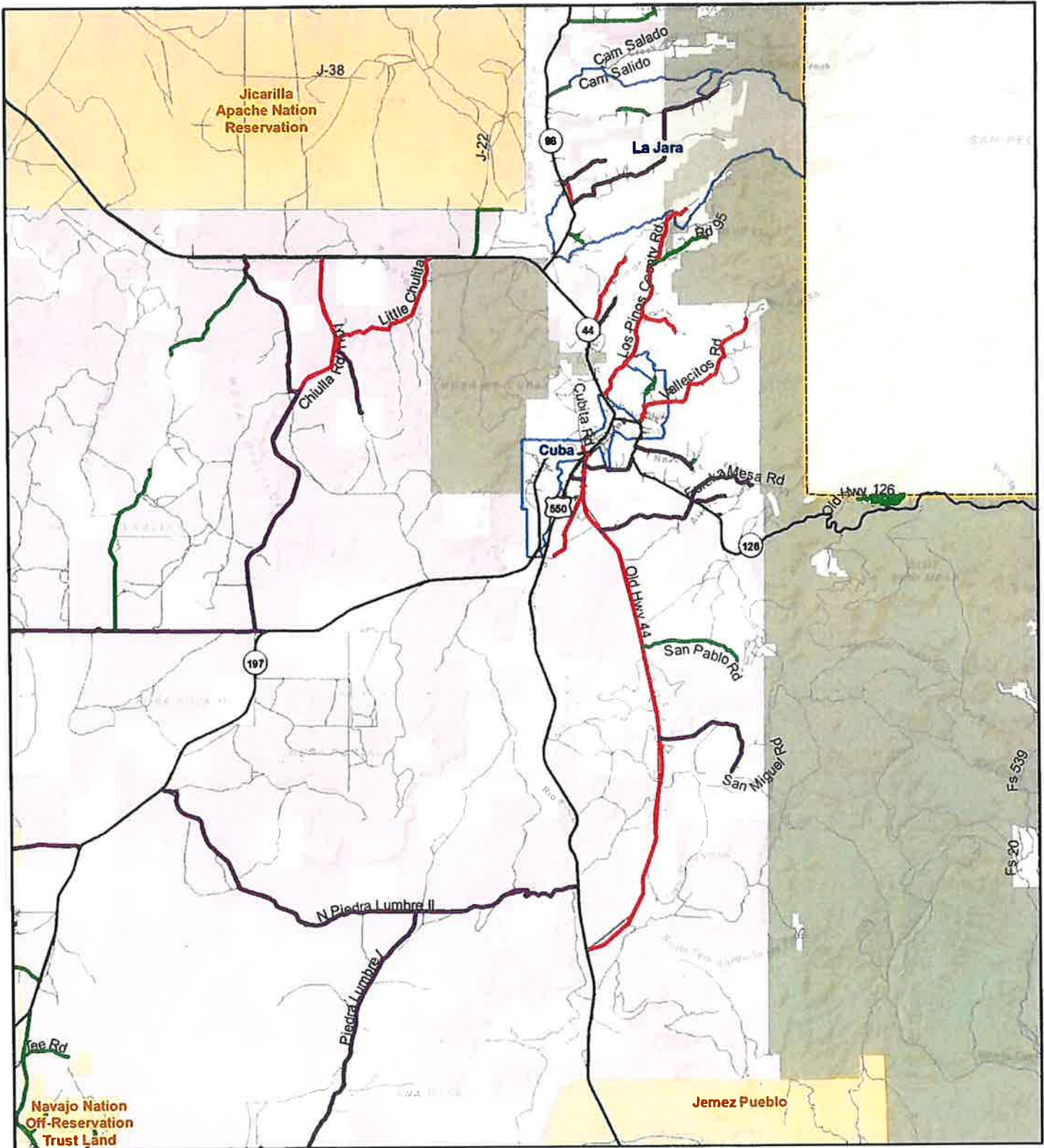
Communities

- Communities
- Tribal Lands
- Sandoval County

Federal Lands


- BLM
- Forests





0 1.25 2.5 5 Miles

Sandoval County Road Network



Roadway Network

- High Priority
- Medium Priority
- Low Priority



Communities



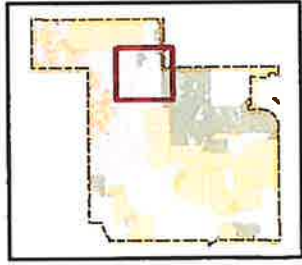
Tribal Lands

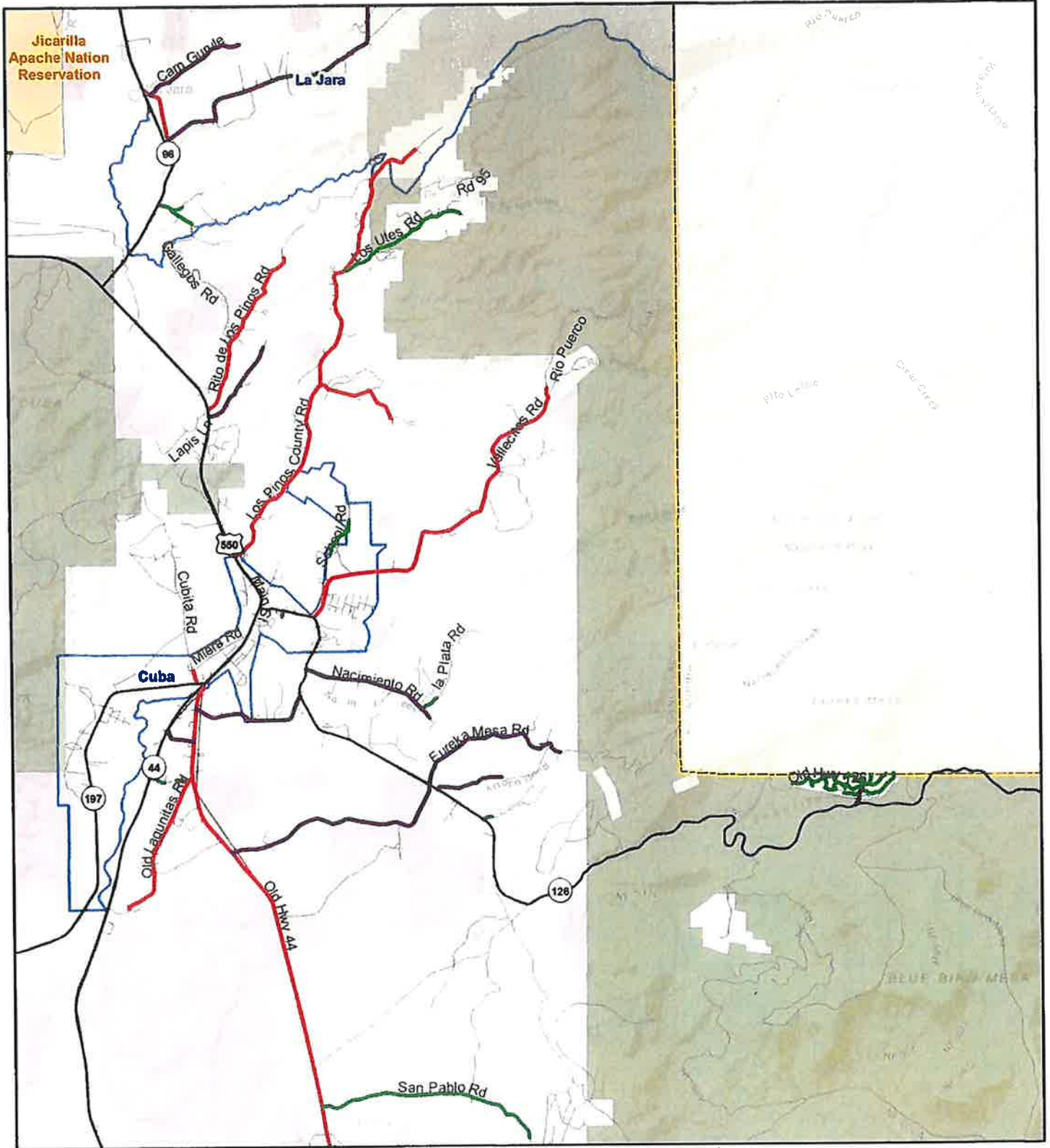


Sandoval County


Federal Lands

- BLM
- Forests





0 0.5 1 2 Miles



Sandoval County Road Network

Roadway Network

- High Priority
- Medium Priority
- Low Priority



Communities



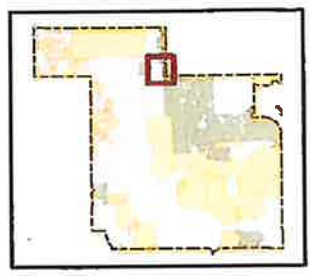
Tribal Lands

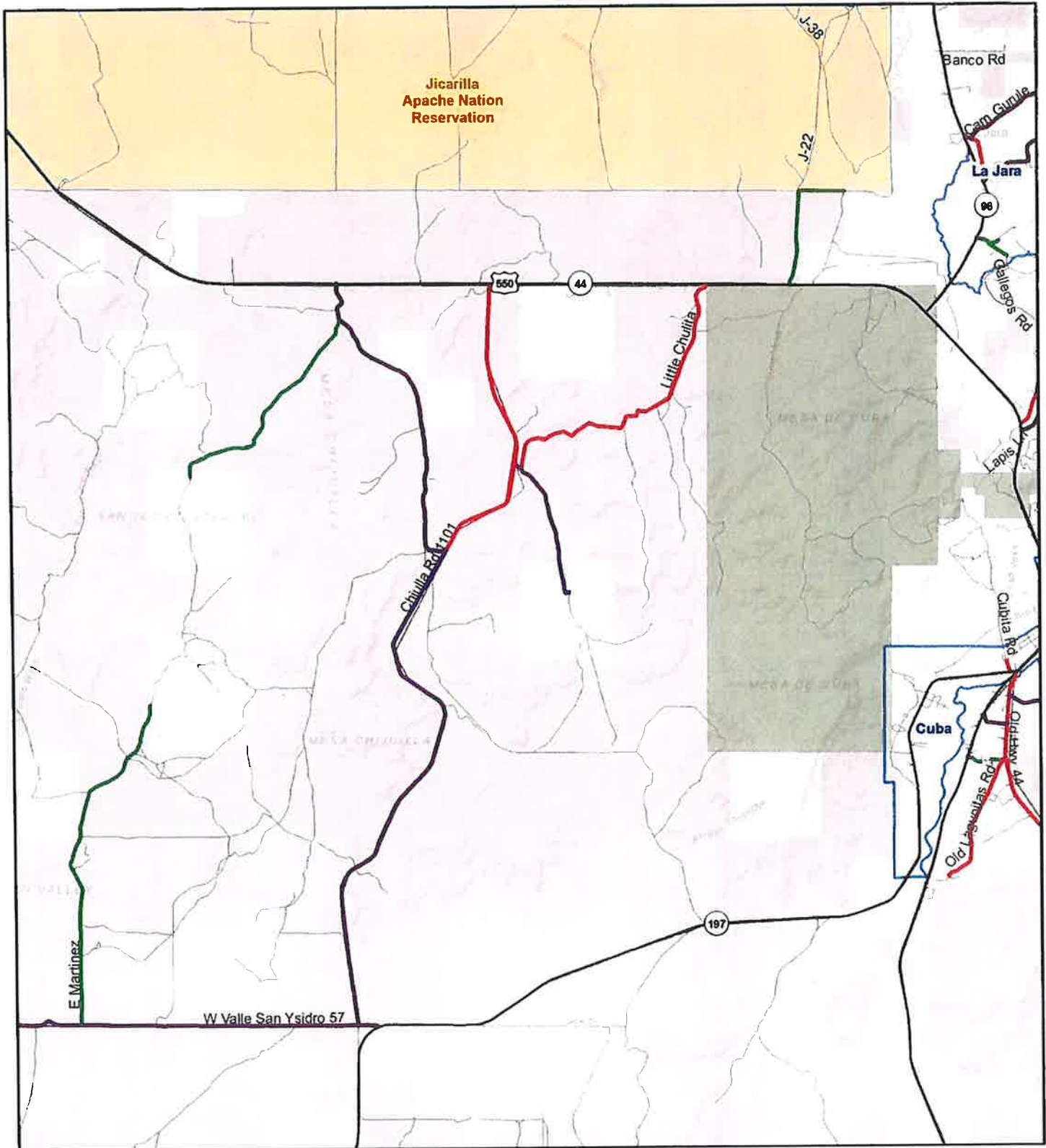


Sandoval County

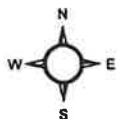
Federal Lands

- BLM
- Forests





0 0.5 1 2 Miles




Sandoval County Road Network

Roadway Network

- High Priority
- Medium Priority
- Low Priority



Communities



Tribal Lands



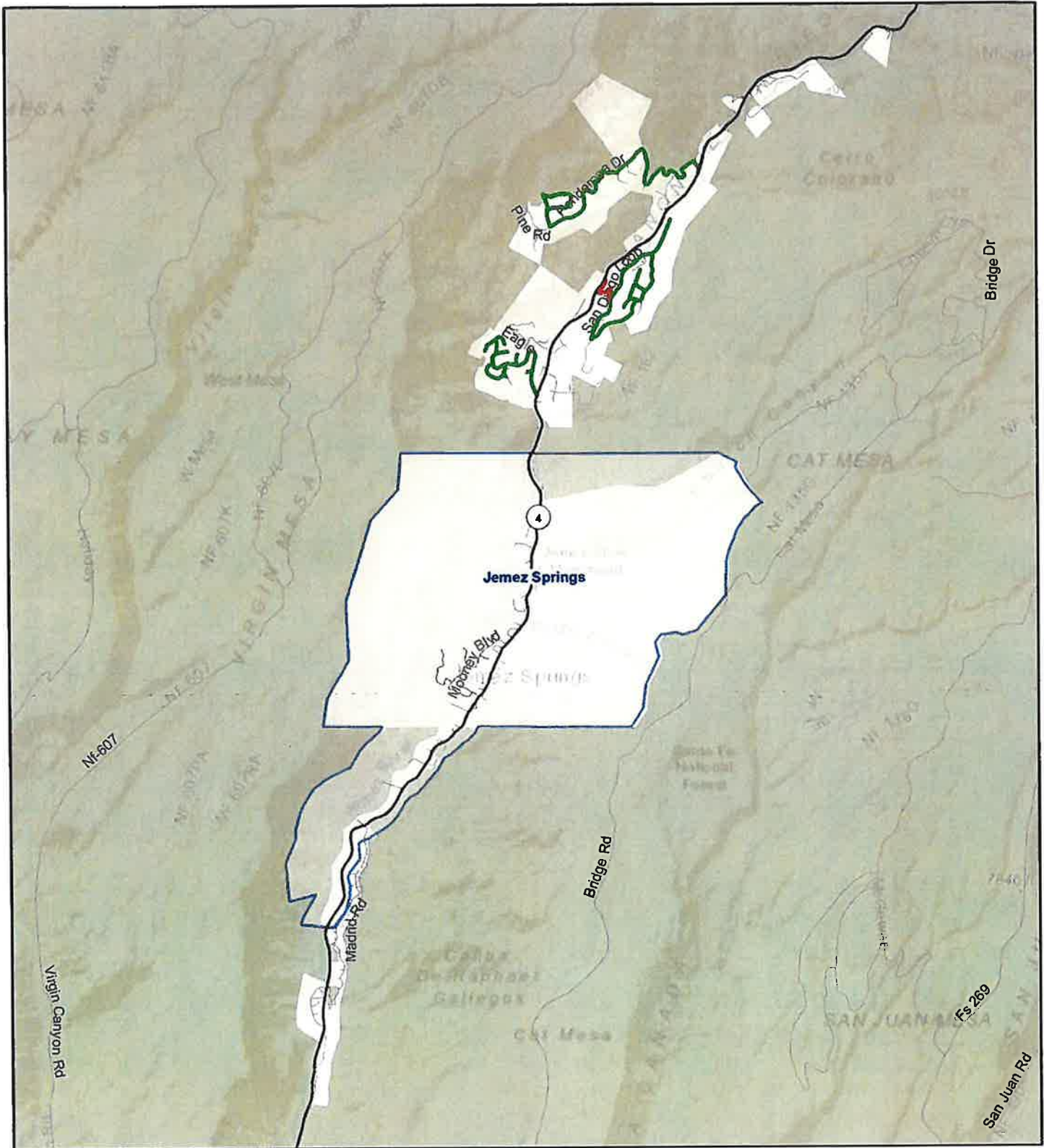
Sandoval County

Federal Lands

BLM

Forests





0 0.35 0.7 1.4 Miles



Sandoval County Road Network

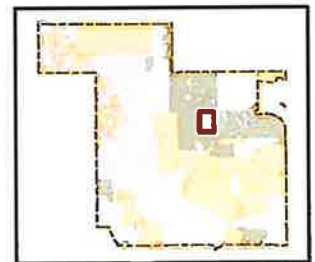
Roadway Network

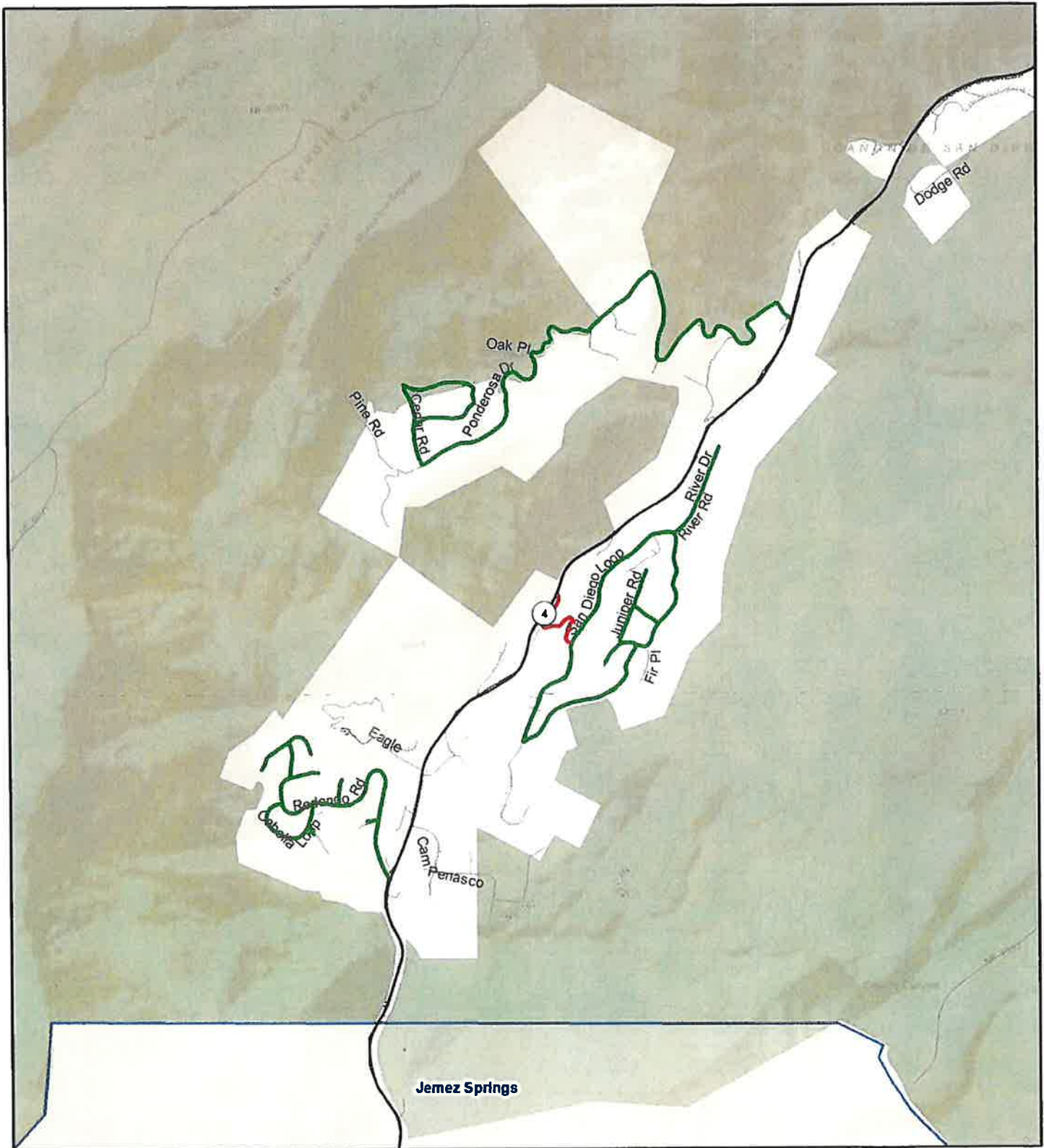
- High Priority
- Medium Priority
- Low Priority

- Communities
- Tribal Lands
- Sandoval County

Federal Lands

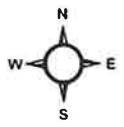
- BLM
- Forests





Sandoval County Road Network

0 0.15 0.3 0.6 Miles



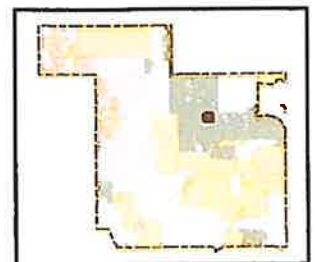
Roadway Network

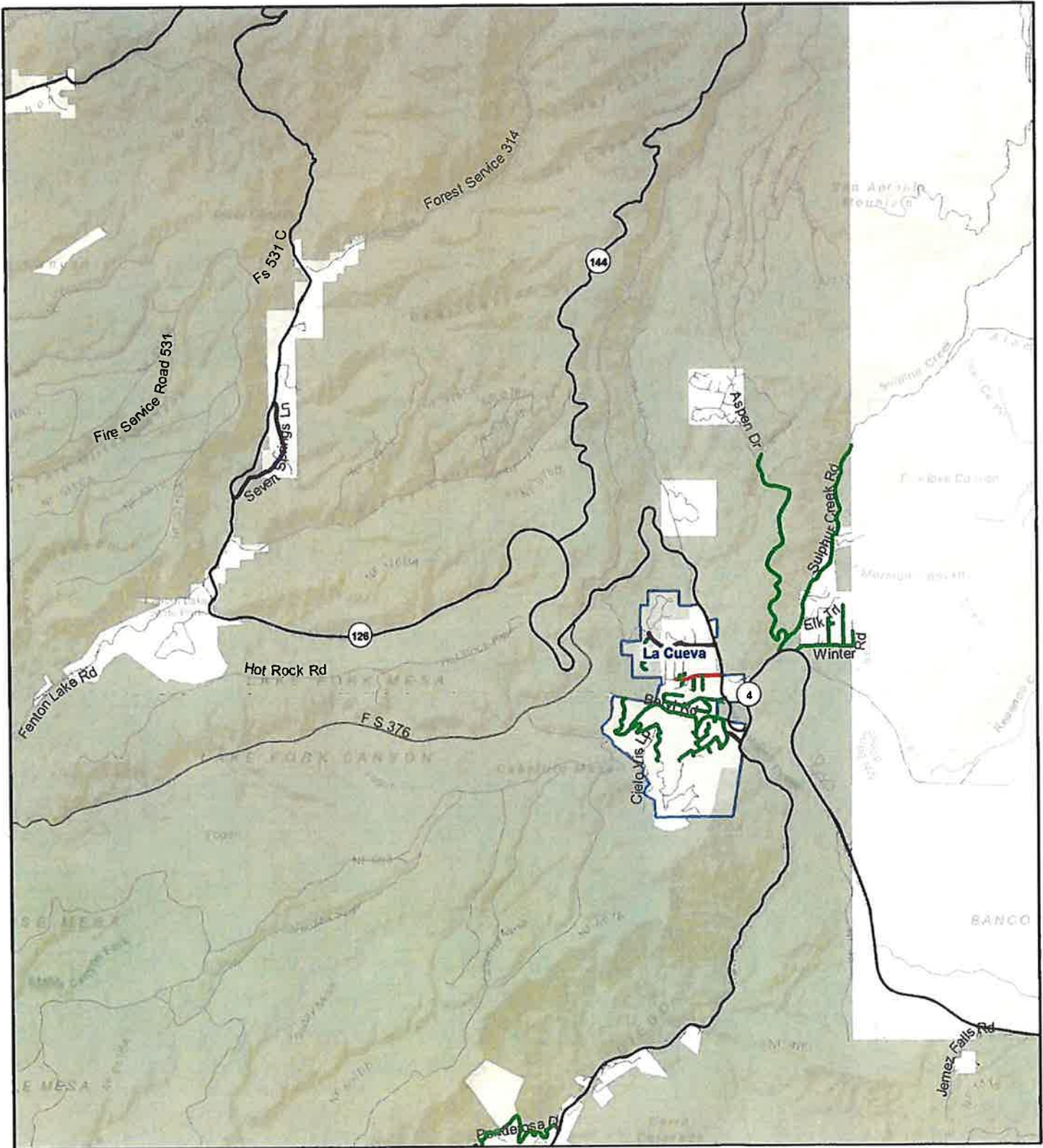
- High Priority
- Medium Priority
- Low Priority

- Communities
- Tribal Lands
- Sandoval County

Federal Lands

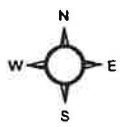
- BLM
- Forests





0 0.5 1 2 Miles

Sandoval County Road Network



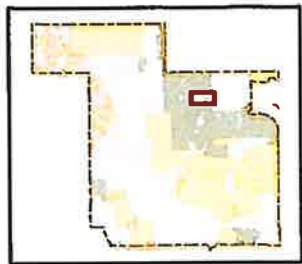
Roadway Network

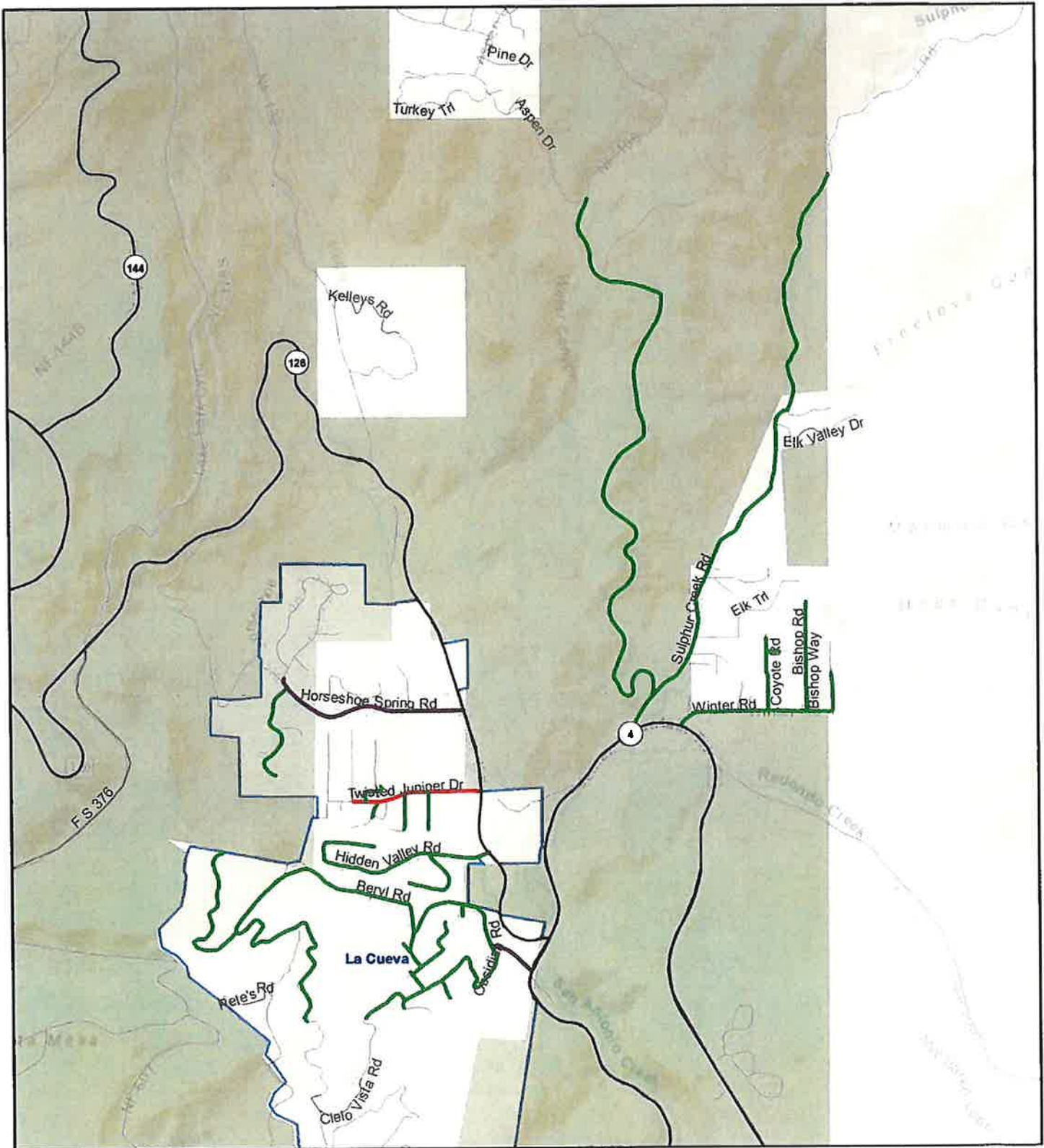
- High Priority
- Medium Priority
- Low Priority

- Communities
- Tribal Lands
- Sandoval County

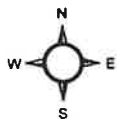
Federal Lands

- BLM
- Forests





0 0.175 0.35 0.7 Miles



Sandoval County Road Network

Roadway Network

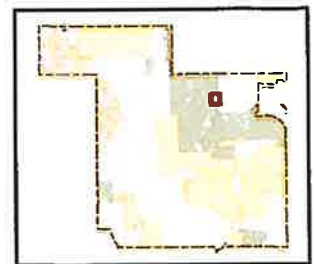
- High Priority
- Medium Priority
- Low Priority

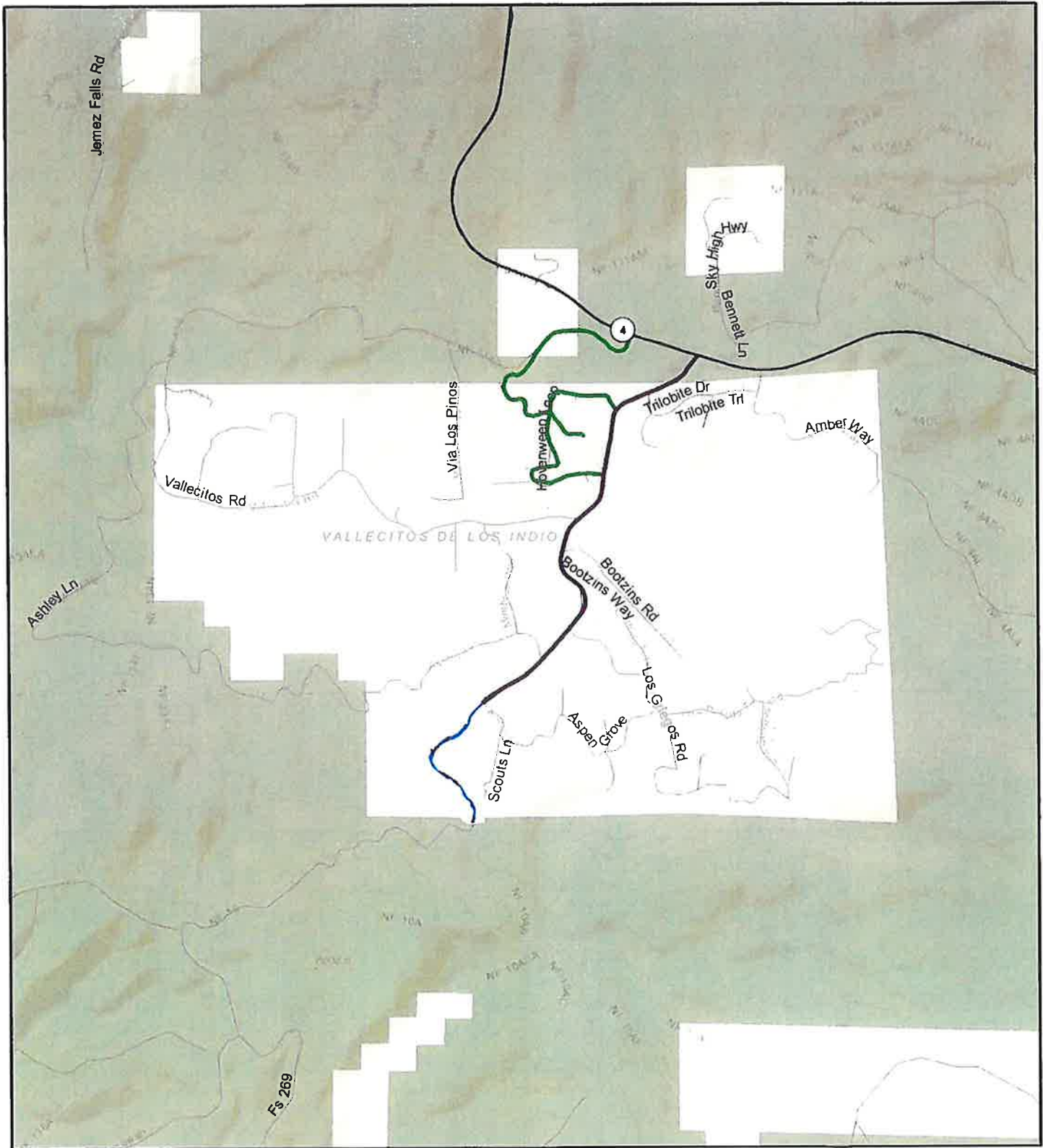
Communities

- Communities
- Tribal Lands
- Sandoval County

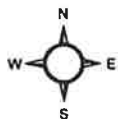
Federal Lands

- BLM
- Forests





0 0.125 0.25 0.5 Miles



Roadway Network

- High Priority
- Medium Priority
- Low Priority

Communities

Tribal Lands

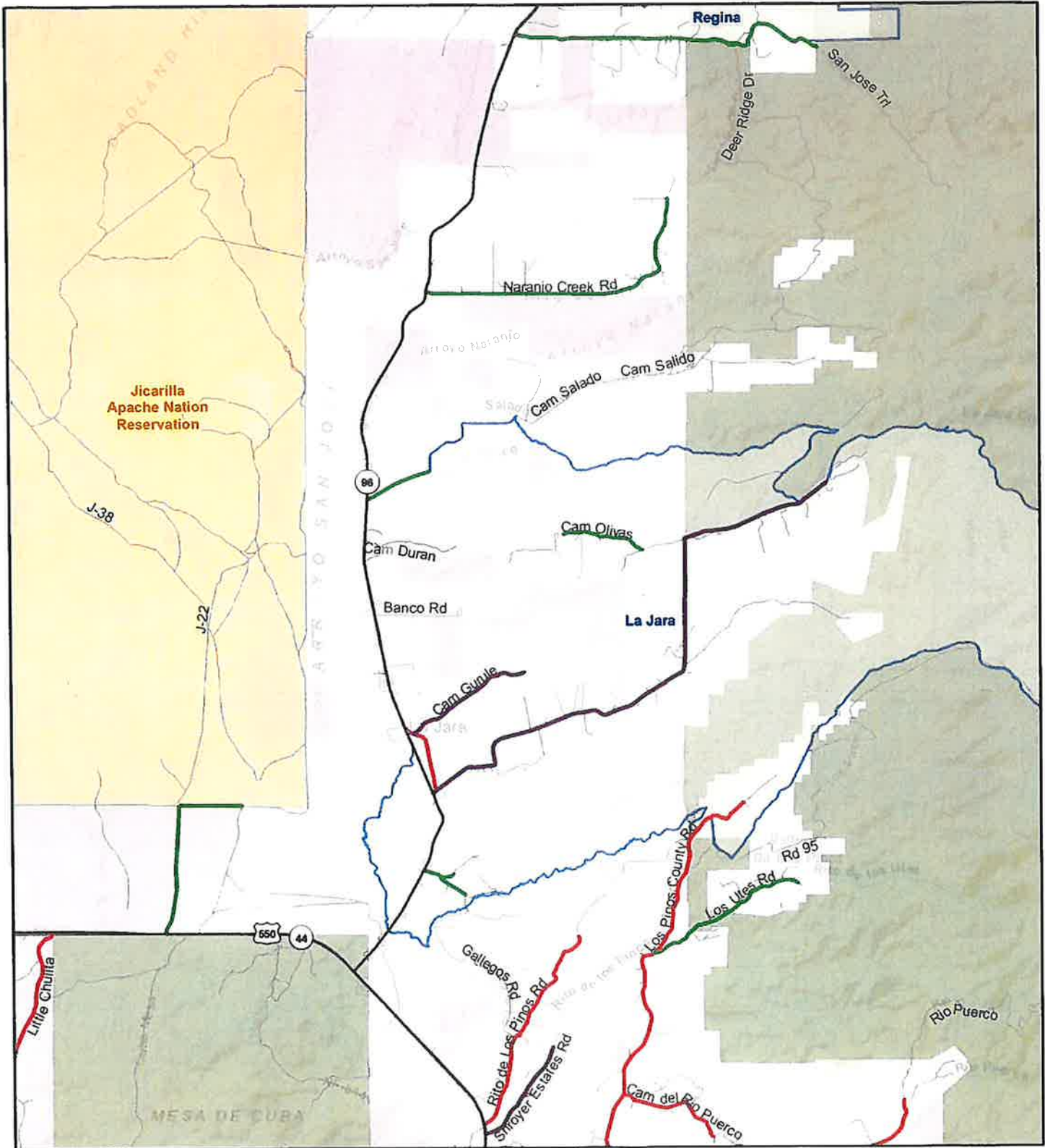
Sandoval County

Federal Lands

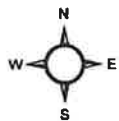
BLM

Forests





0 0.425 0.85 1.7 Miles



Sandoval County Road Network

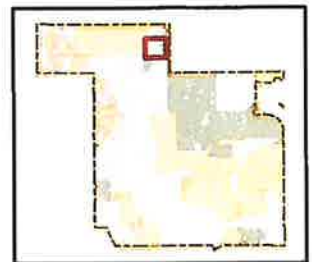
Roadway Network

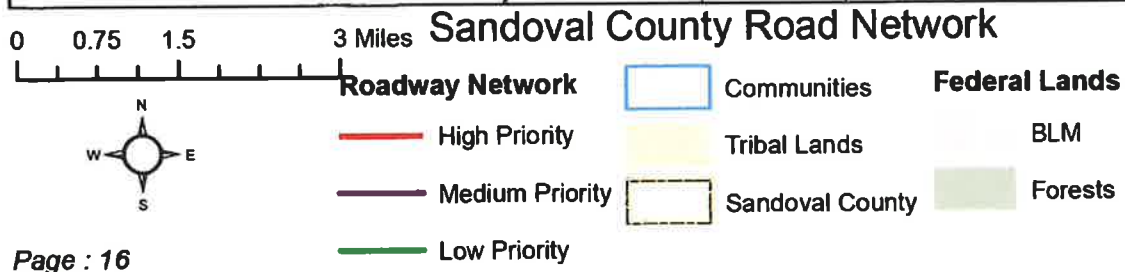
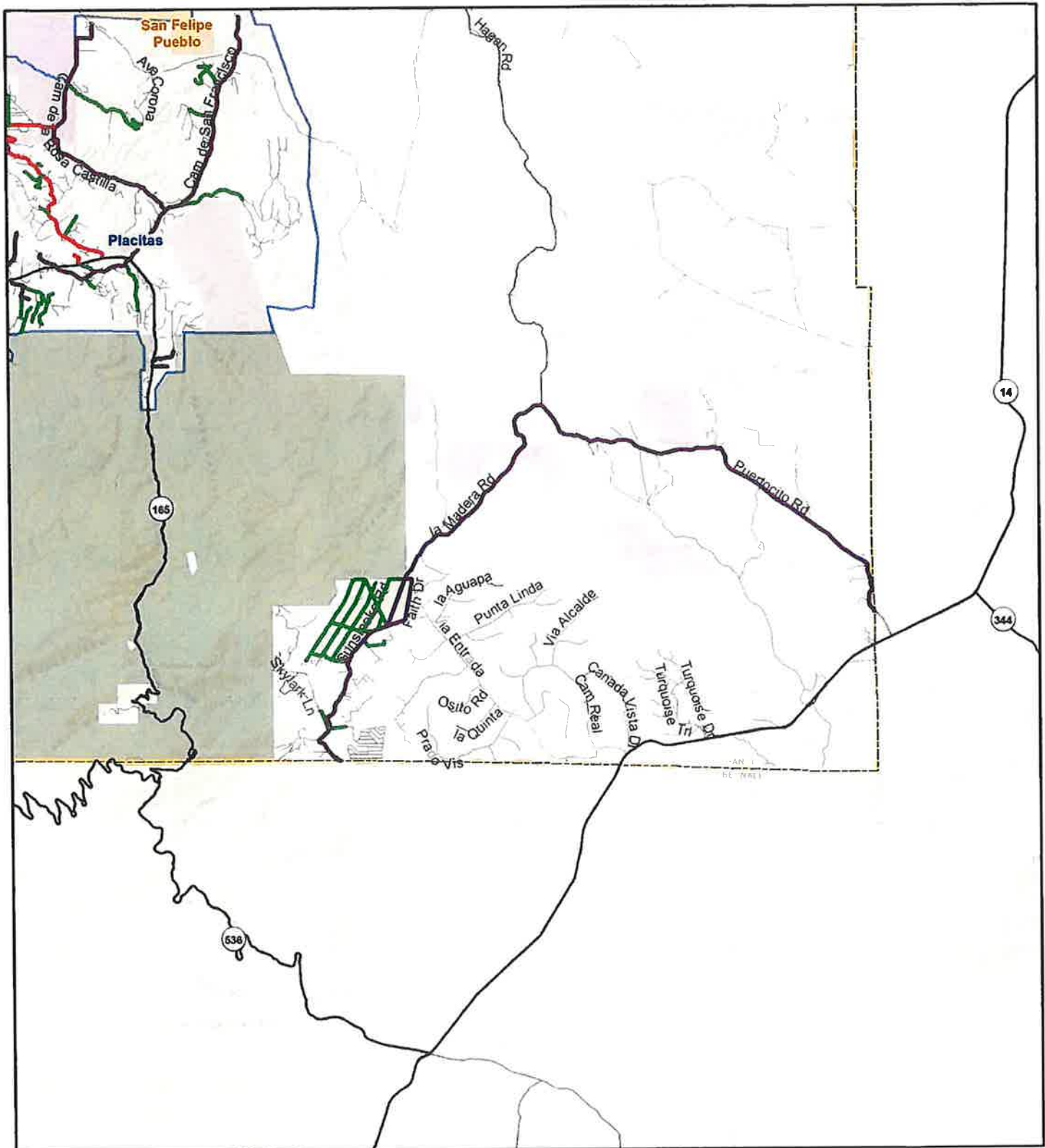
- High Priority
- Medium Priority
- Low Priority

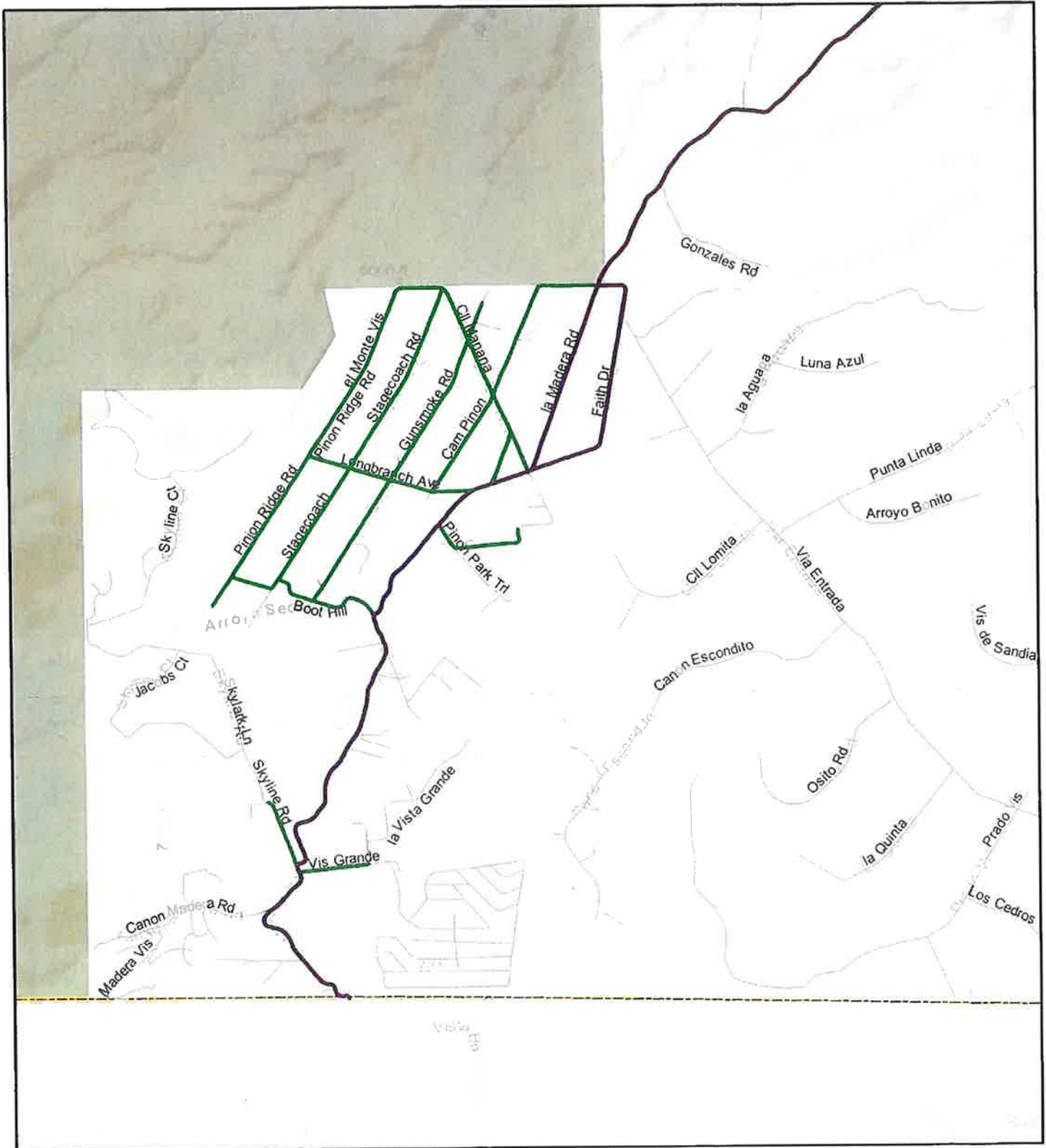
- Communities
- Tribal Lands
- Sandoval County

Federal Lands

- BLM
- Forests

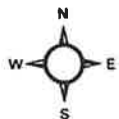






0 0.175 0.35 0.7 Miles

Sandoval County Road Network



Roadway Network

High Priority

Medium Priority

Low Priority



Communities



Tribal Lands



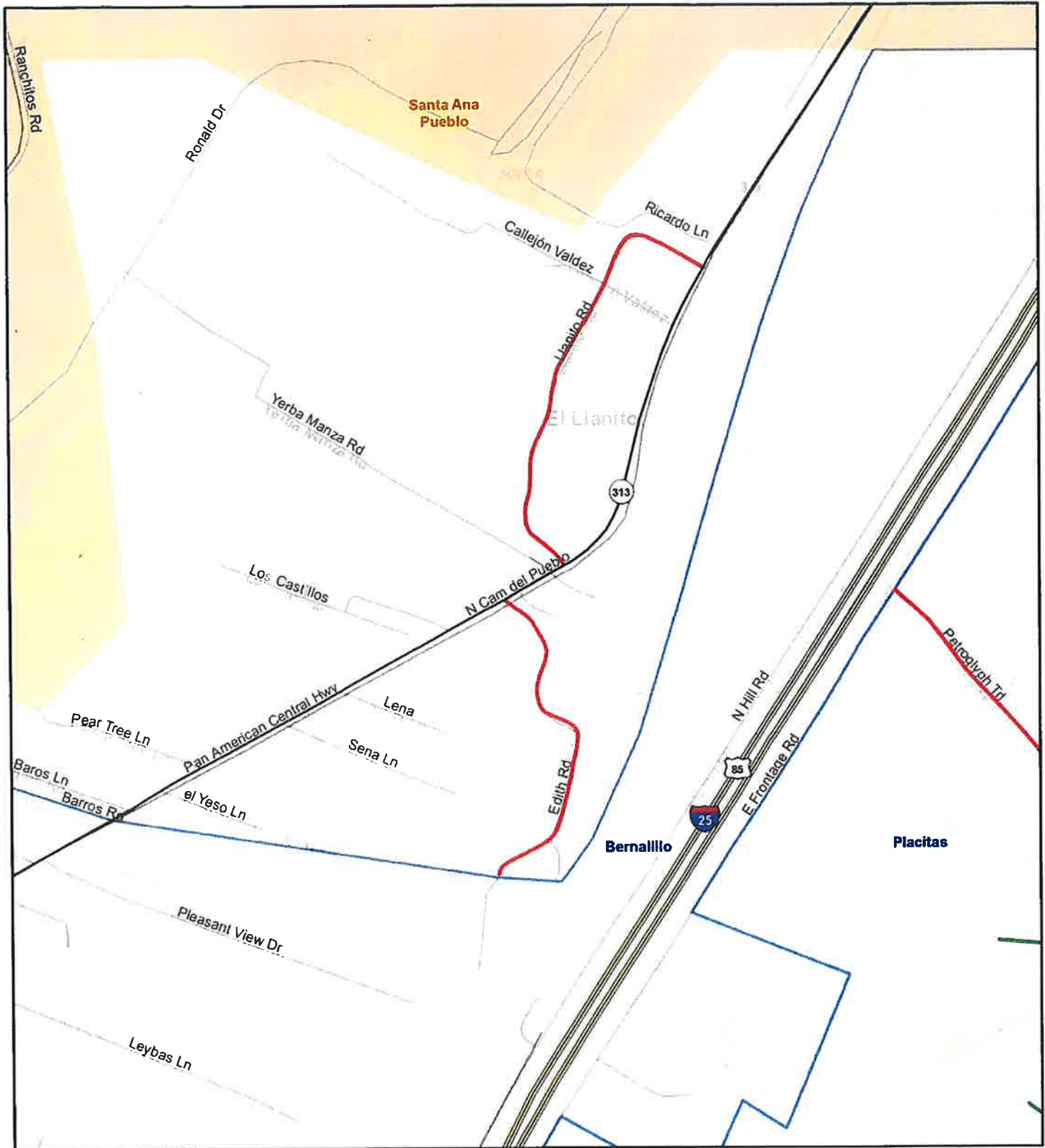
Sandoval County

Federal Lands


BLM

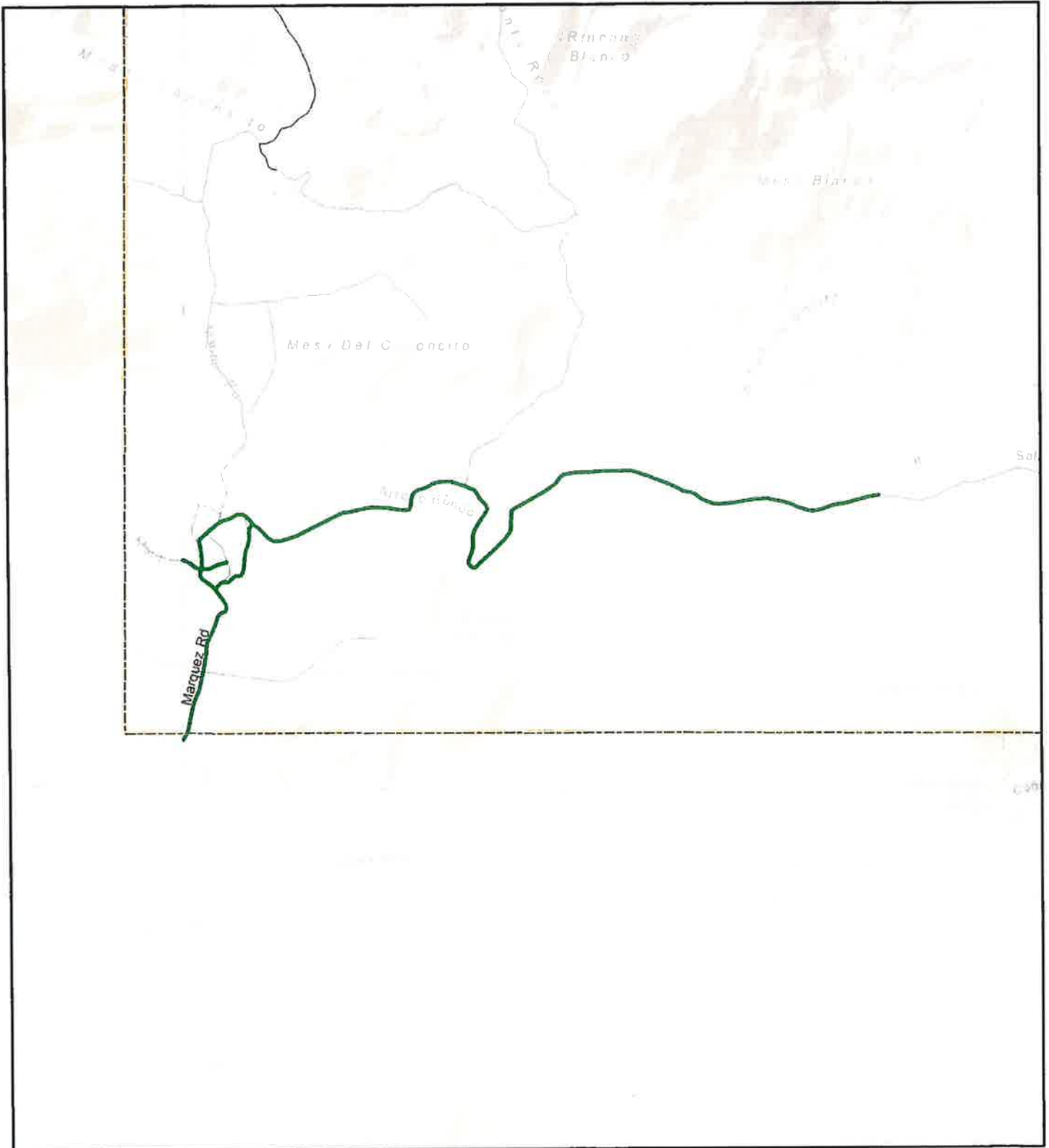
Forests





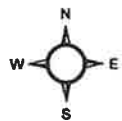
0 0.05 0.1 0.2 Miles **Sandoval County Road Network**





0 0.2 0.4 0.8 Miles

Sandoval County Road Network



Roadway Network

- High Priority
- Medium Priority
- Low Priority



Communities



Tribal Lands

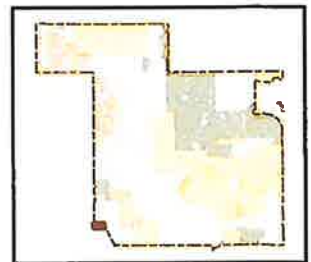


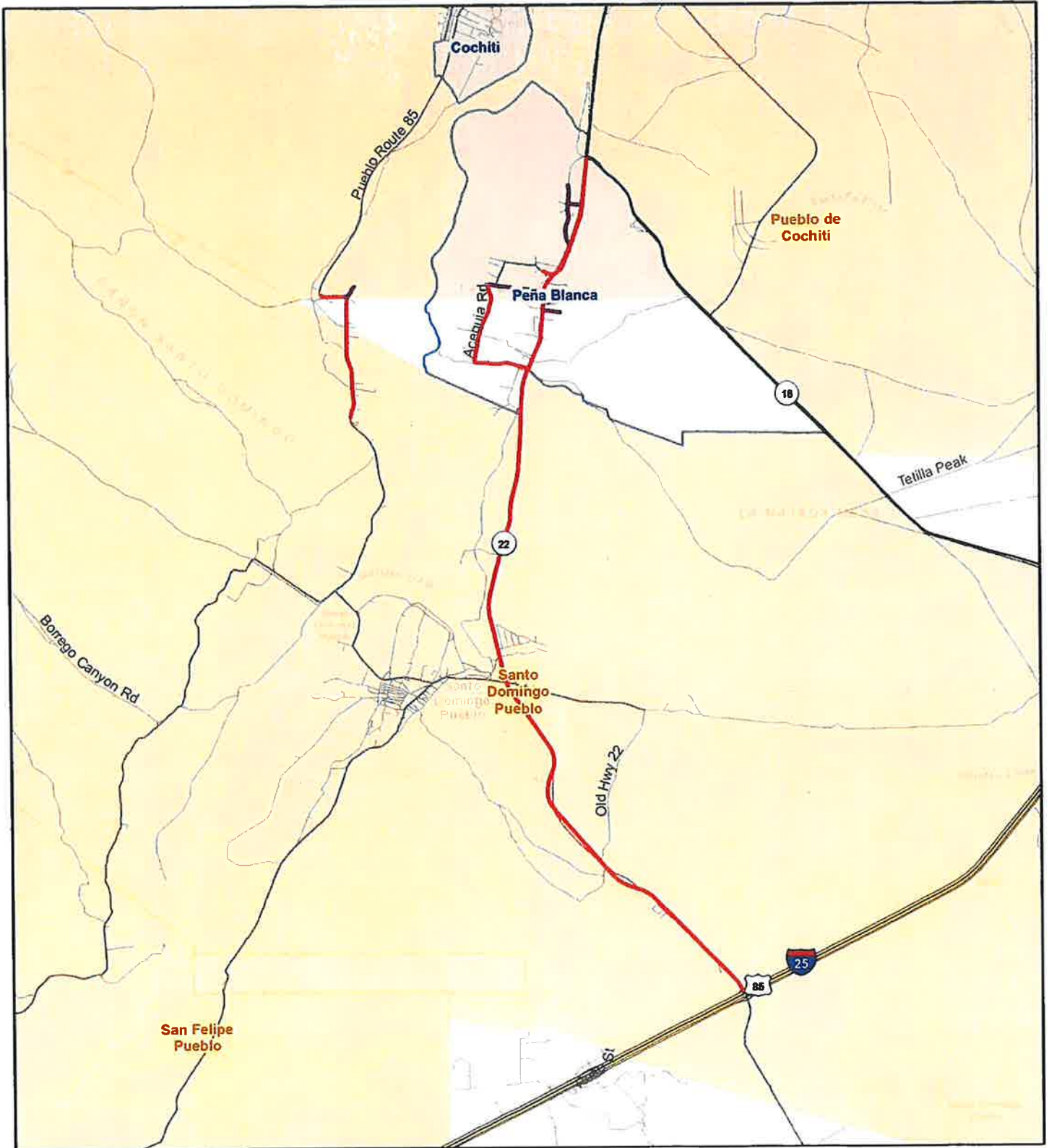
Sandoval County

Federal Lands

BLM

Forests





0 0.5 1 2 Miles



Sandoval County Road Network

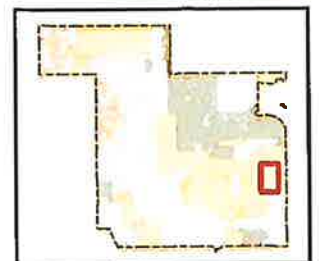
Roadway Network

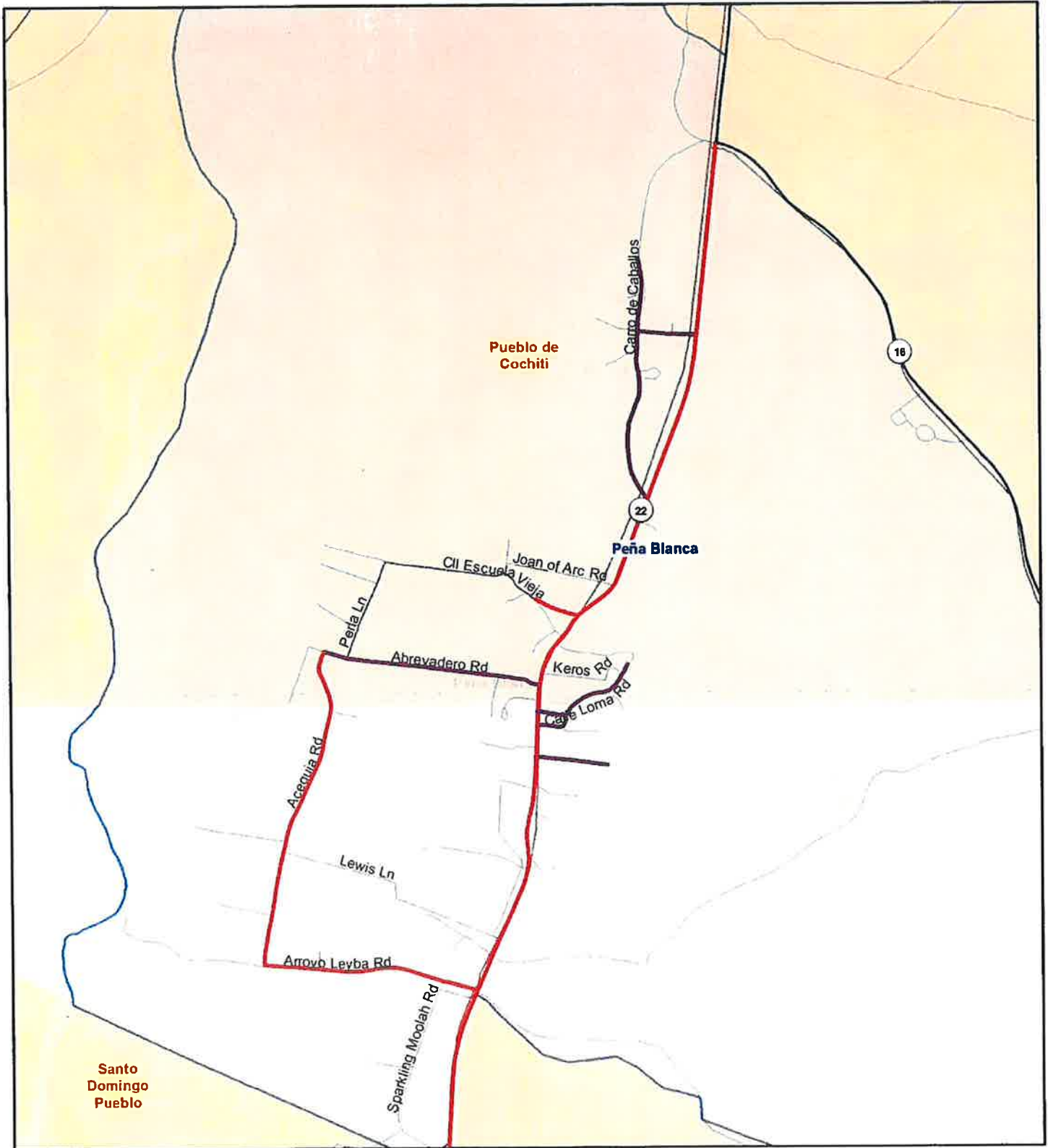
- High Priority
- Medium Priority
- Low Priority

- Communities
- Tribal Lands
- Sandoval County

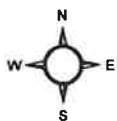
Federal Lands

- BLM
- Forests





0 0.125 0.25 0.5 Miles



Sandoval County Road Network

Roadway Network

- High Priority
- Medium Priority
- Low Priority



Communities



Tribal Lands



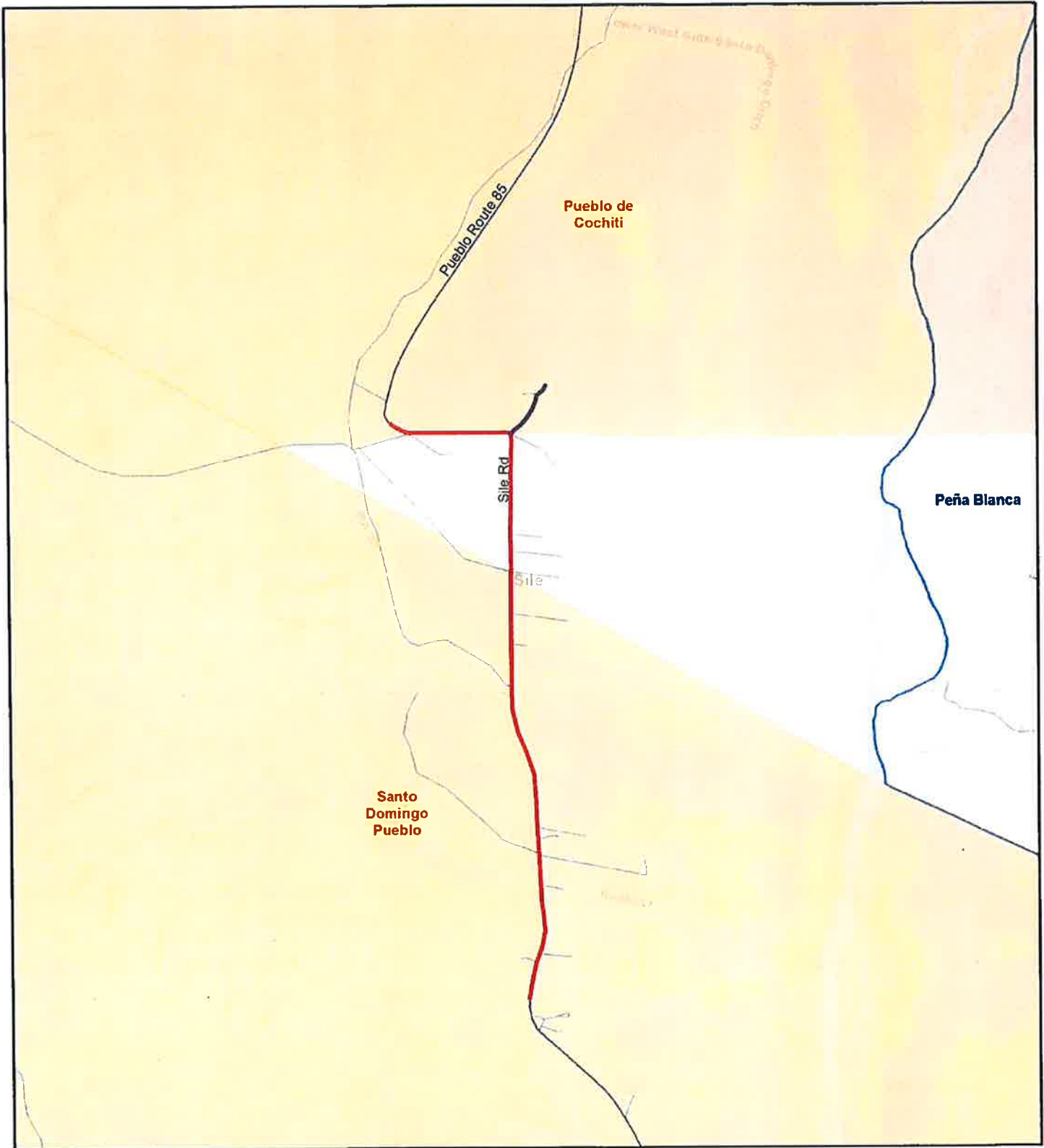
Sandoval County

Federal Lands

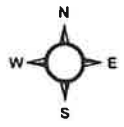
BLM

Forests





0 0.1 0.2 0.4 Miles



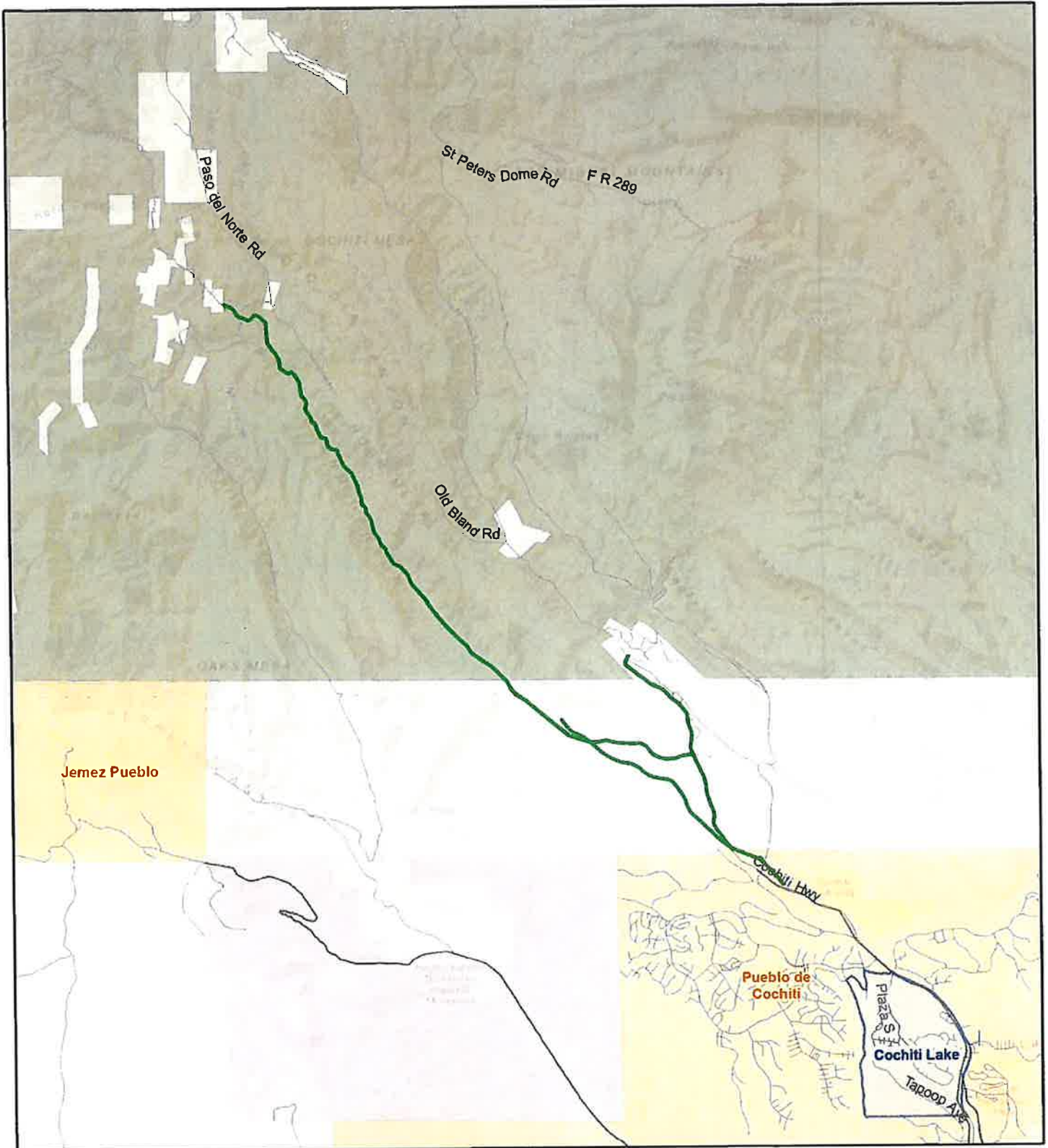
Sandoval County Road Network

- Roadway Network**
- High Priority
 - Medium Priority
 - Low Priority

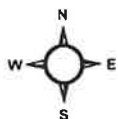
- Communities
- Tribal Lands
- Sandoval County

- Federal Lands**
- BLM
 - Forests





0 0.5 1 2 Miles



Sandoval County Road Network

Roadway Network

- High Priority
- Medium Priority
- Low Priority



Communities



Tribal Lands



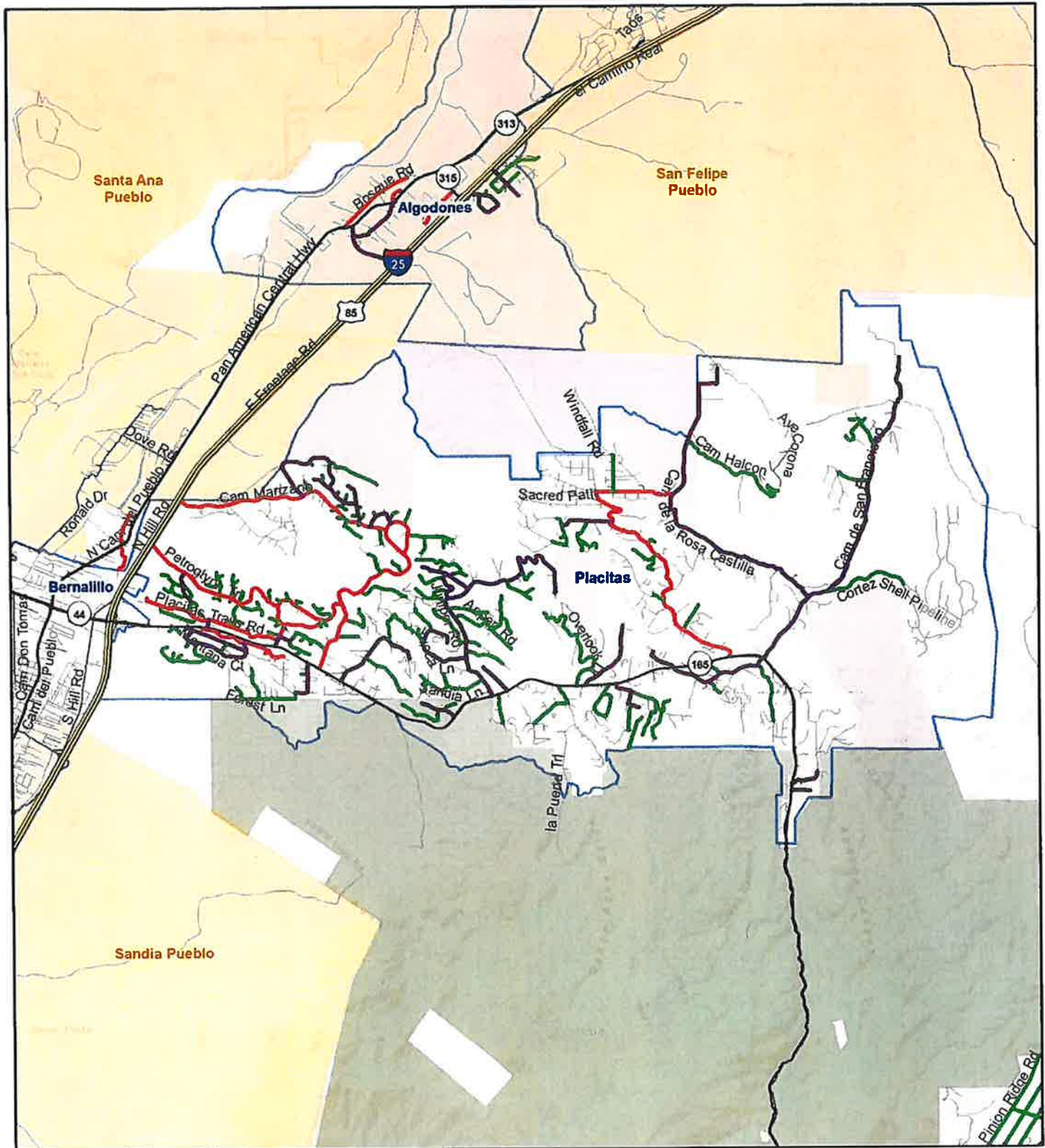
Sandoval County

Federal Lands

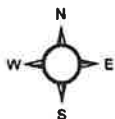
BLM

Forests





0 0.5 1 2 Miles



Sandoval County Road Network

Roadway Network

- High Priority
- Medium Priority
- Low Priority

Communities

Tribal Lands

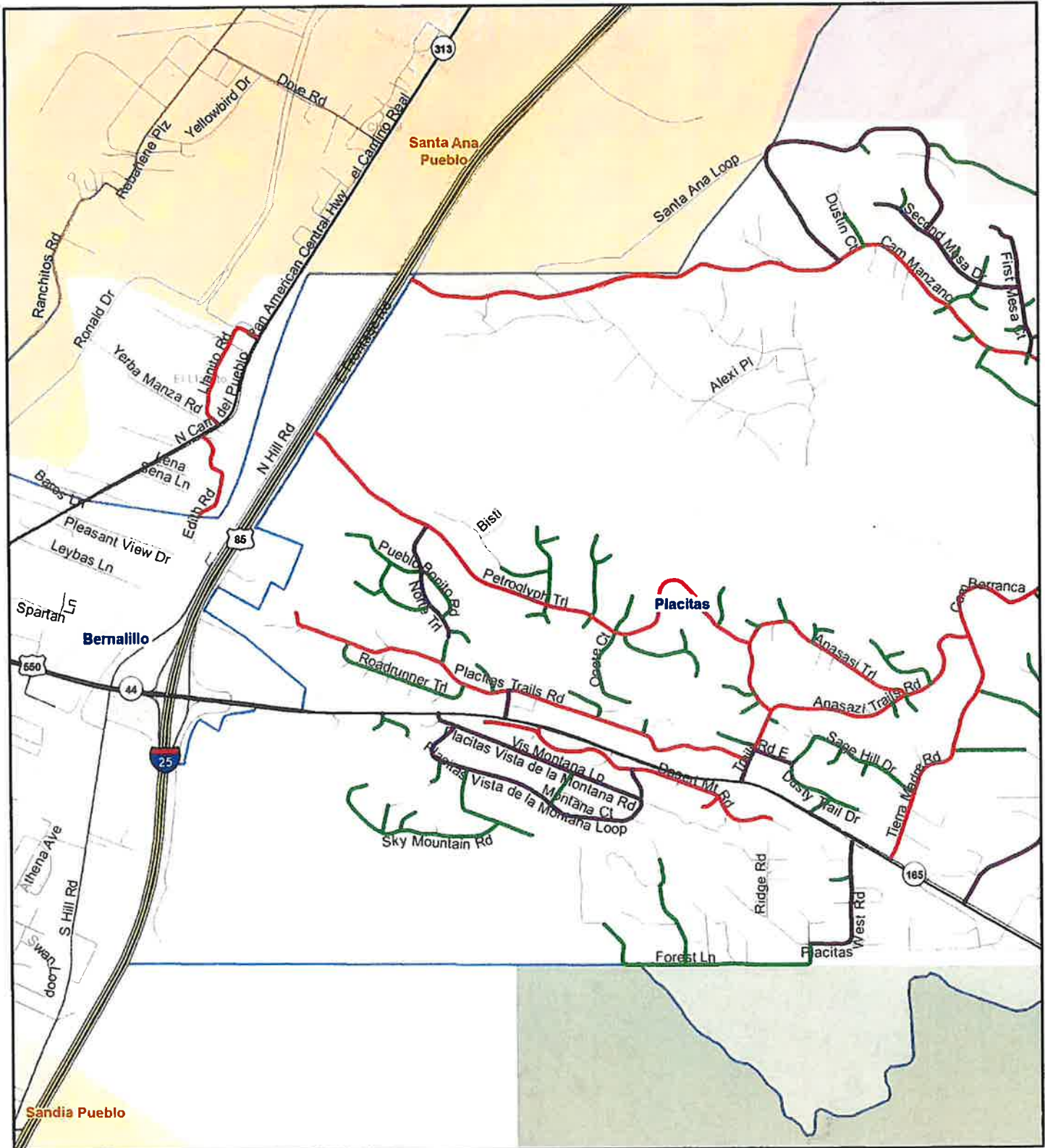
Sandoval County

Federal Lands

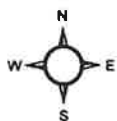
BLM

Forests





0 0.15 0.3 0.6 Miles



Sandoval County Road Network

Roadway Network

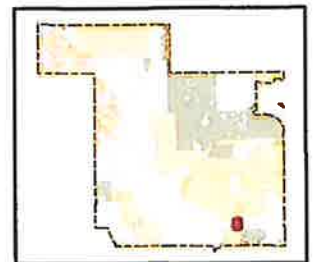
- High Priority
- Medium Priority
- Low Priority

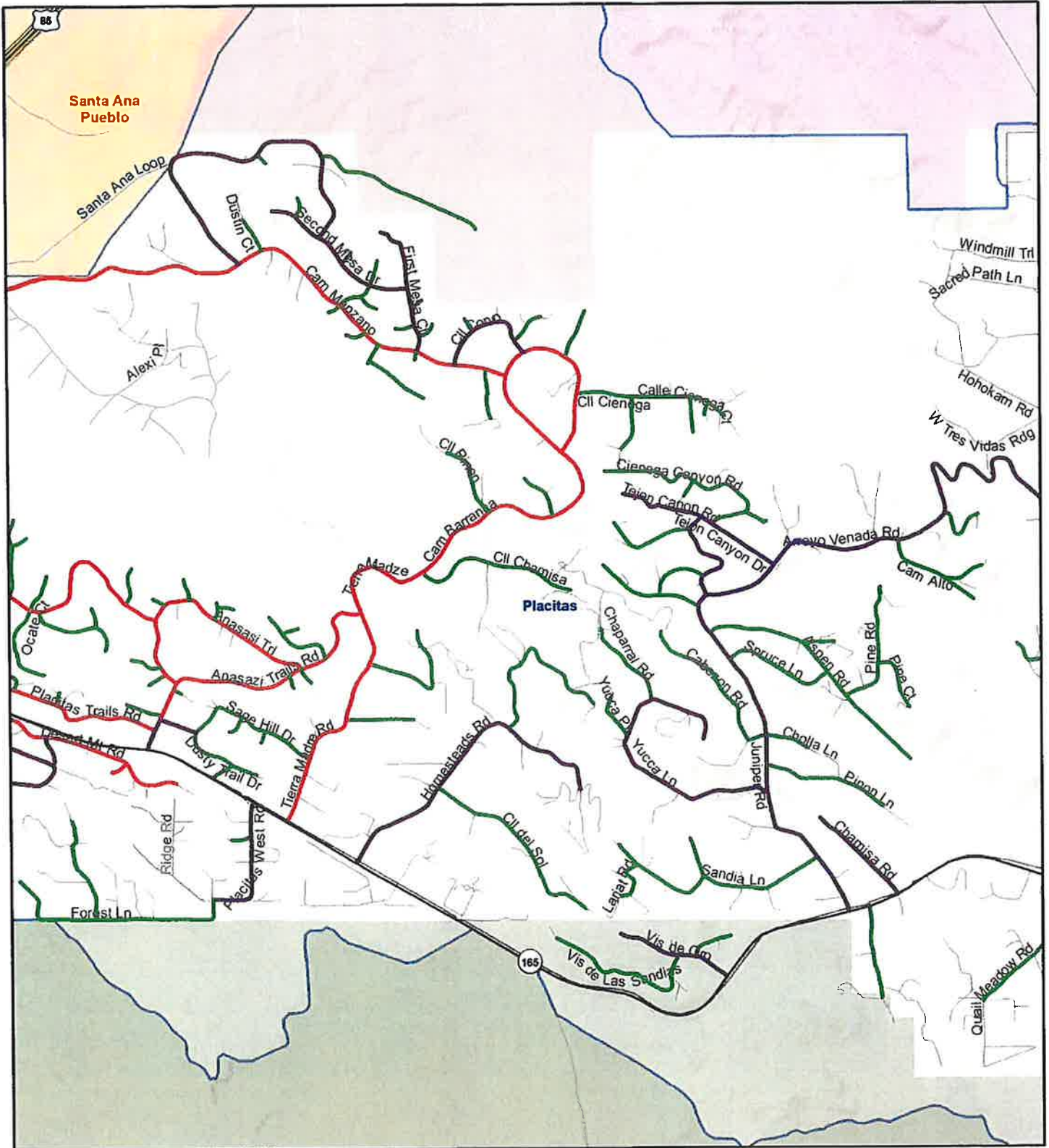
Communities

- Communities
- Tribal Lands
- Sandoval County

Federal Lands


- BLM
- Forests





0 0.175 0.35 0.7 Miles

Sandoval County Road Network



Roadway Network

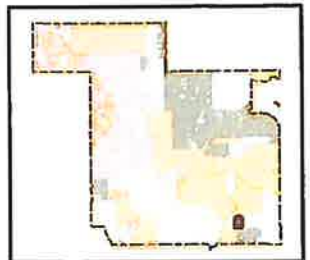
- High Priority
- Medium Priority
- Low Priority

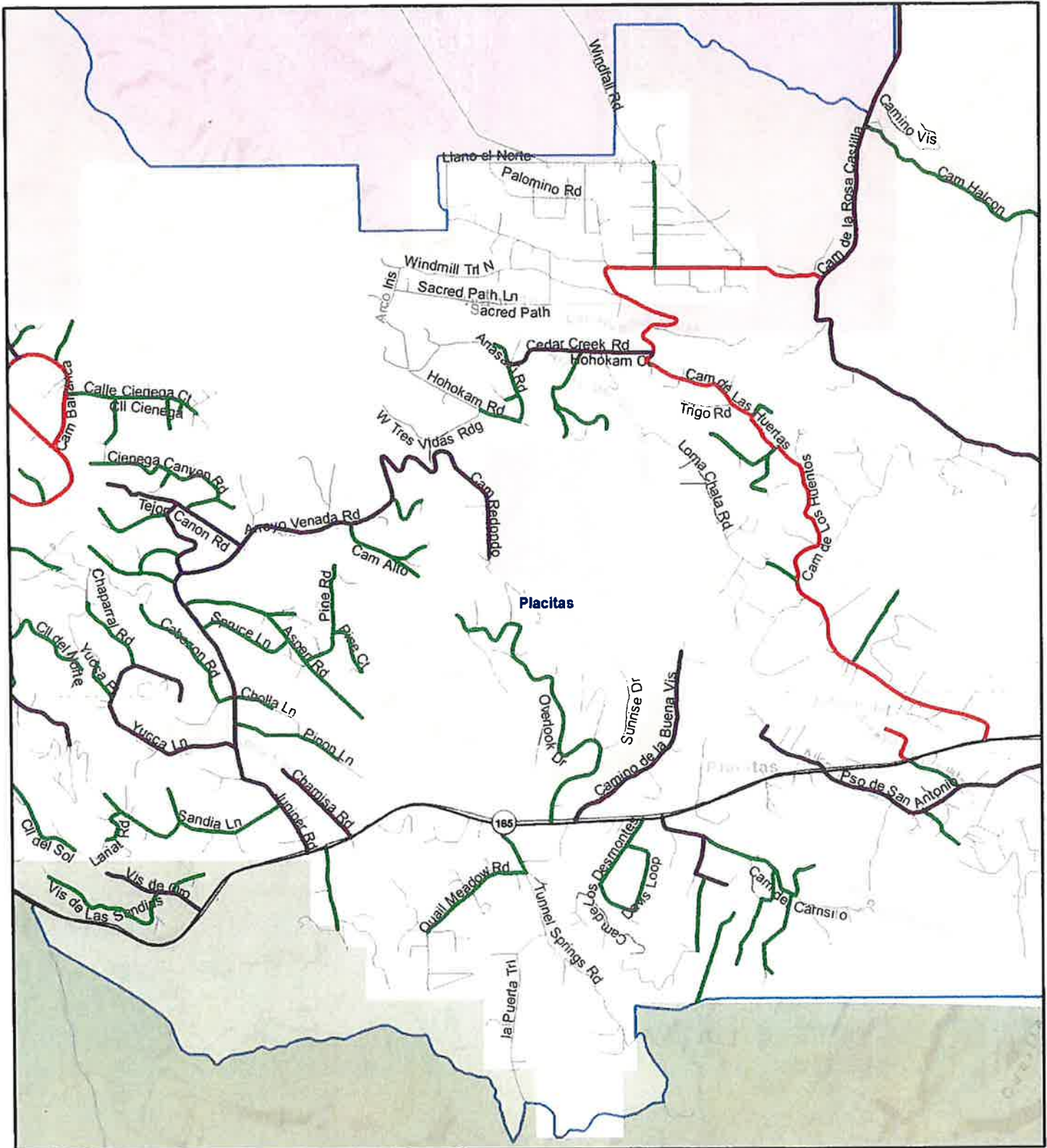
Communities

- Communities
- Tribal Lands
- Sandoval County

Federal Lands

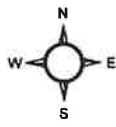
- BLM
- Forests





0 0.2 0.4 0.8 Miles

Sandoval County Road Network



Roadway Network

- High Priority
- Medium Priority
- Low Priority



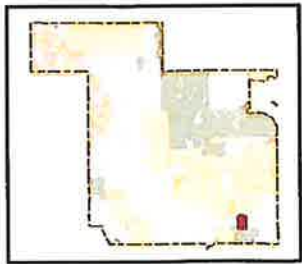
Communities

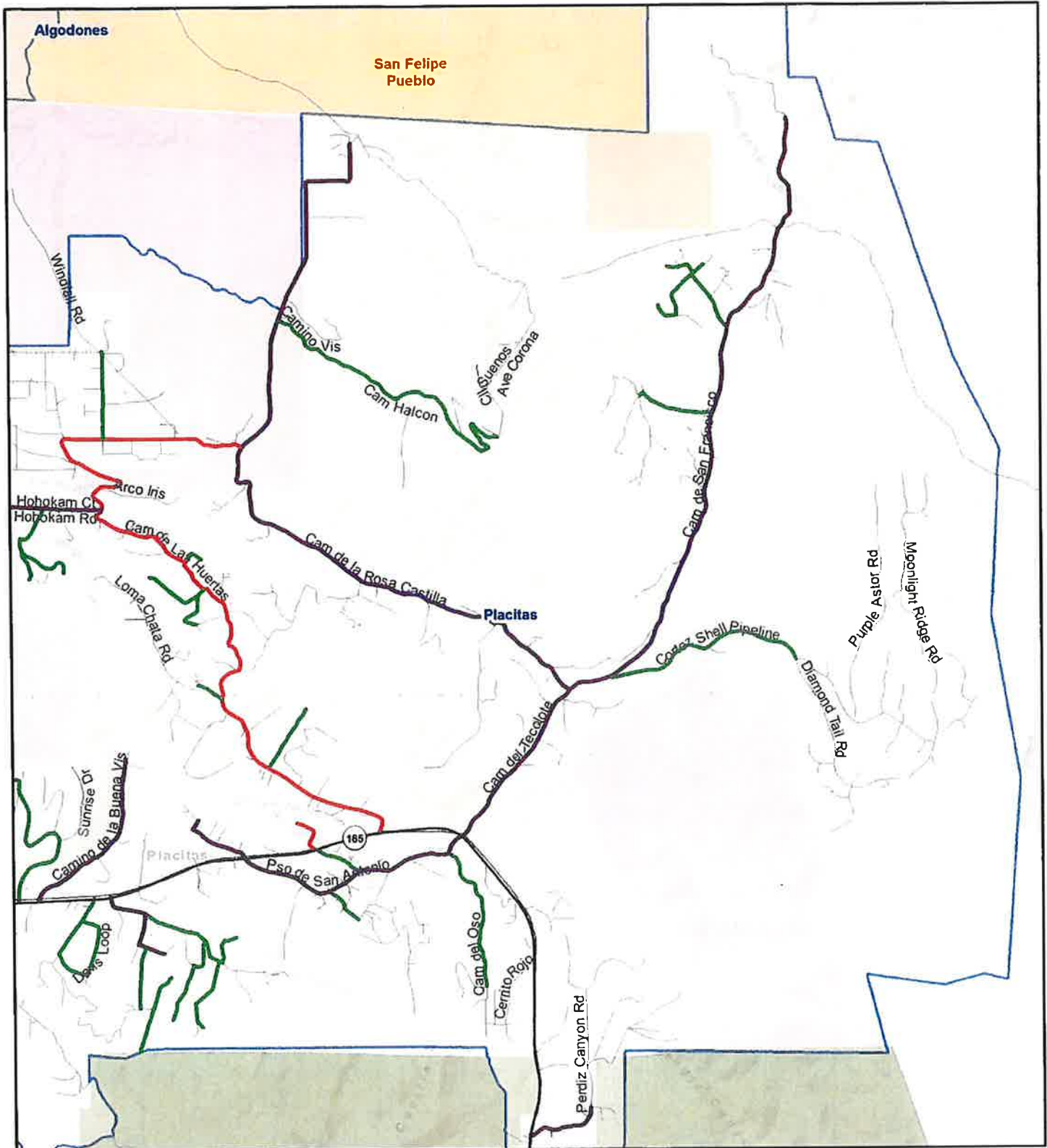
Tribal Lands

Sandoval County

Federal Lands

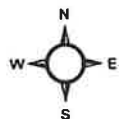
- BLM
- Forests





Sandoval County Road Network

0 0.225 0.45 0.9 Miles



Roadway Network

— High Priority

— Medium Priority

— Low Priority

□ Communities

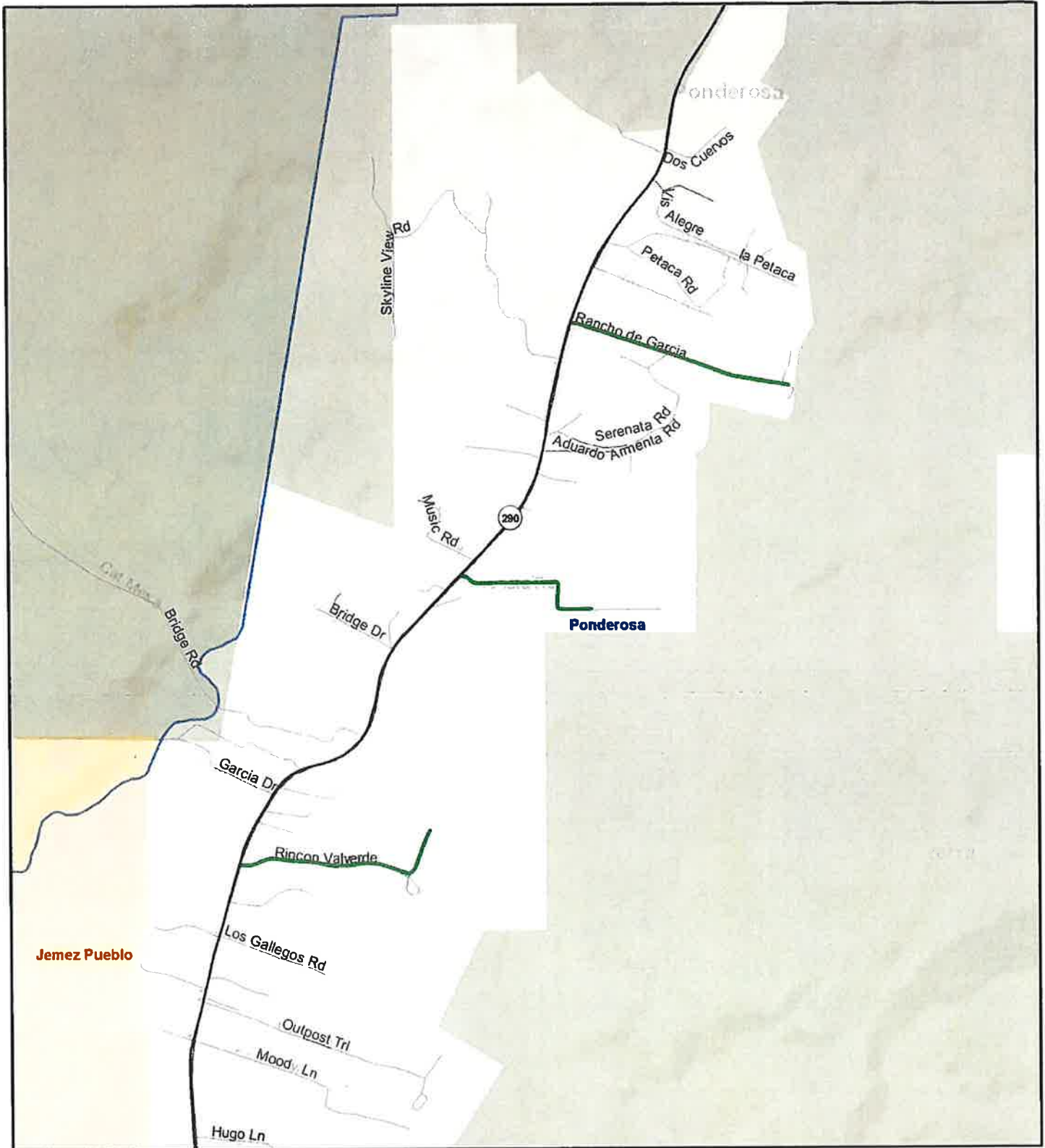
□ Tribal Lands

□ Sandoval County

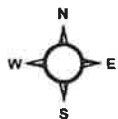
Federal Lands

BLM

Forests



0 0.075 0.15 0.3 Miles



Sandoval County Road Network

Roadway Network

- High Priority
- Medium Priority
- Low Priority

Communities

Tribal Lands

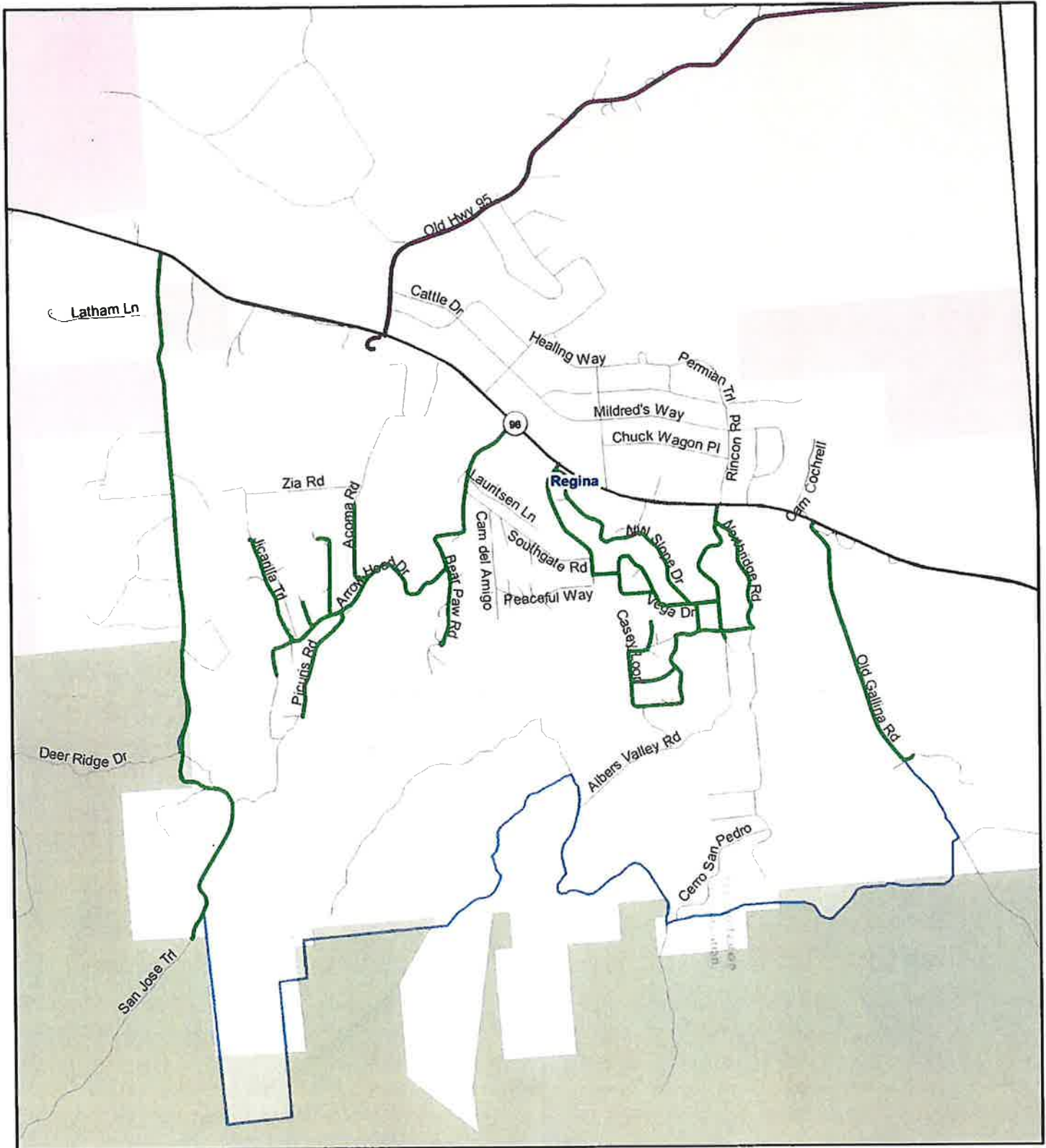
Sandoval County

Federal Lands

BLM


Forests



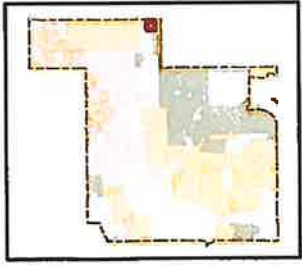


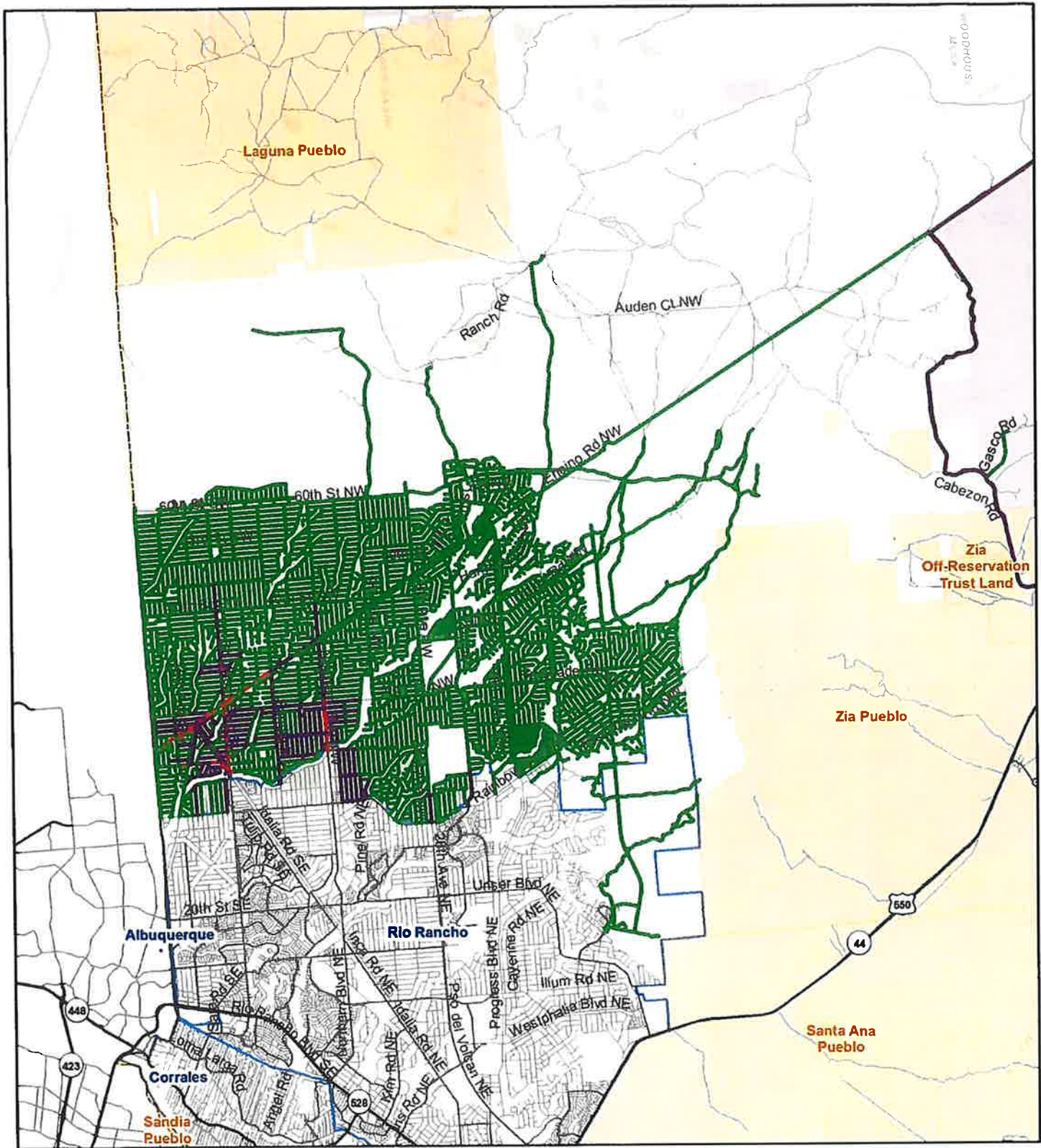
0 0.2 0.4 0.8 Miles

Sandoval County Road Network



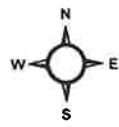
- | | | |
|------------------------|-----------------|----------------------|
| Roadway Network | Communities | Federal Lands |
| High Priority | Tribal Lands | BLM |
| Medium Priority | Sandoval County | Forests |
| Low Priority | | |





Sandoval County Road Network

0 1.25 2.5 5 Miles



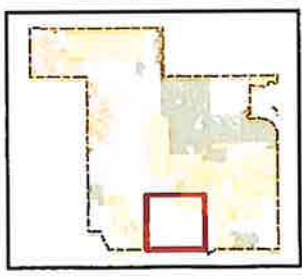
Roadway Network

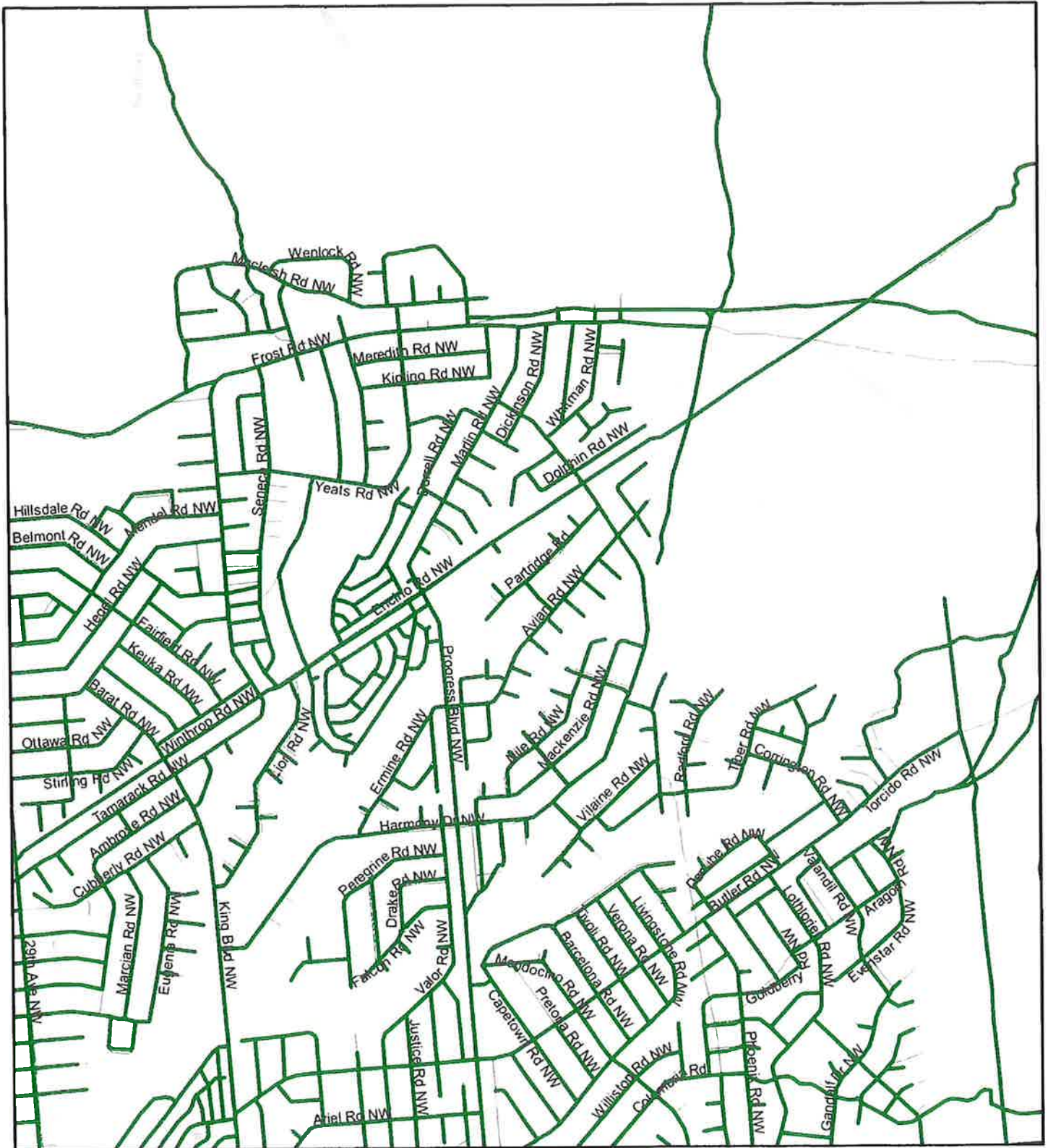
- High Priority
- Medium Priority
- Low Priority

- Communities
- Tribal Lands
- Sandoval County

Federal Lands


- BLM
- Forests





0 0.25 0.5 1 Miles

Sandoval County Road Network



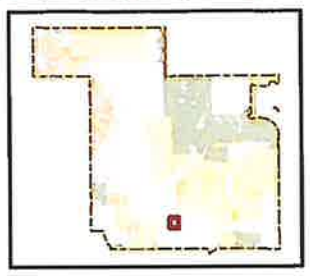
Roadway Network

- High Priority
- Medium Priority
- Low Priority

- Communities
- Tribal Lands
- Sandoval County

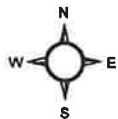
Federal Lands

- BLM
- Forests





0 0.25 0.5 1 Miles



Sandoval County Road Network

Roadway Network

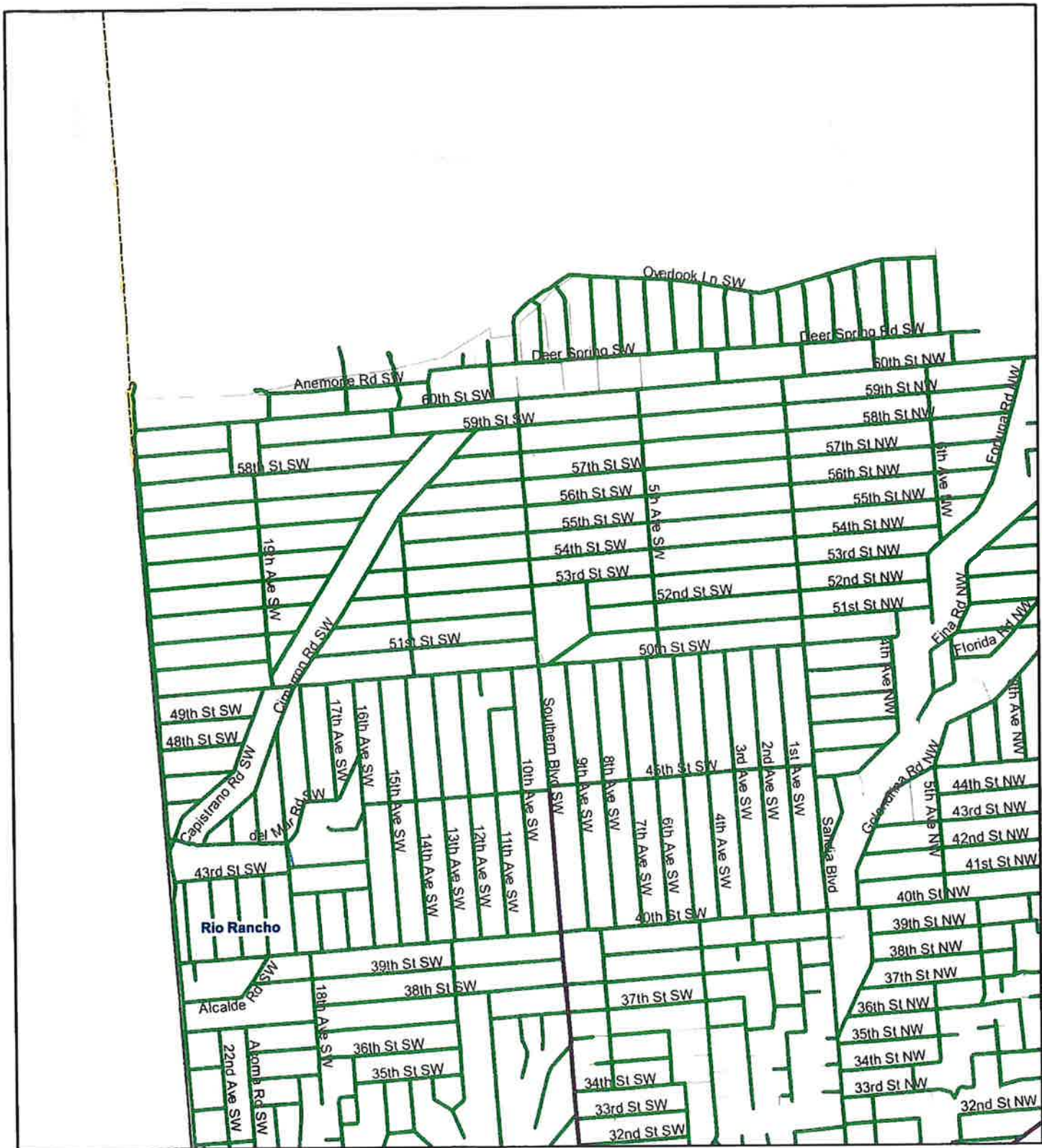
- High Priority
- Medium Priority
- Low Priority

- Communities
- Tribal Lands
- Sandoval County

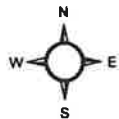
Federal Lands

- BLM
- Forests





0 0.225 0.45 0.9 Miles



Sandoval County Road Network

Roadway Network

- High Priority
- Medium Priority
- Low Priority



Communities

Tribal Lands

Sandoval County

Federal Lands

BLM

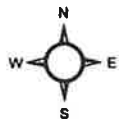
Forests





Sandoval County Road Network

0 0.225 0.45 0.9 Miles



Roadway Network

- High Priority
- Medium Priority
- Low Priority

- Communities
- Tribal Lands
- Sandoval County

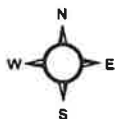
Federal Lands

- BLM
- Forests





0 0.25 0.5 1 Miles



Sandoval County Road Network

Roadway Network

- High Priority
- Medium Priority
- Low Priority



Communities



Tribal Lands



Sandoval County

Federal Lands

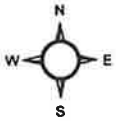
BLM

Forests





0 0.25 0.5 1 Miles



Sandoval County Road Network

Roadway Network

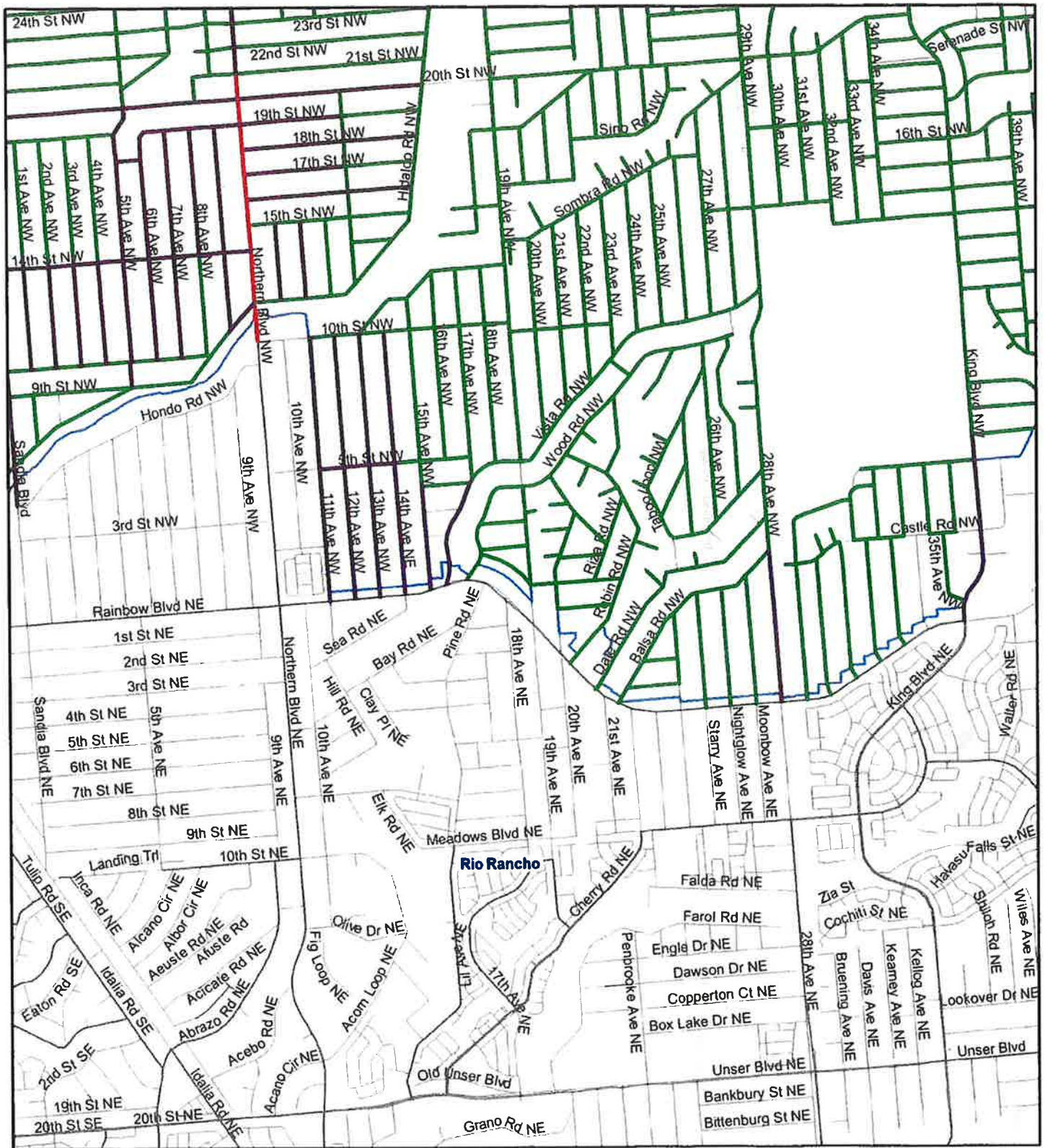
- High Priority
- Medium Priority
- Low Priority

- Communities
- Tribal Lands
- Sandoval County

Federal Lands

- BLM
- Forests





0 0.25 0.5 1 Miles

Sandoval County Road Network

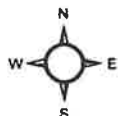
Roadway Network

- High Priority
- Medium Priority
- Low Priority

- Communities
- Tribal Lands
- Sandoval County

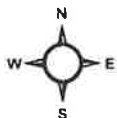
Federal Lands

- BLM
- Forests





0 0.225 0.45 0.9 Miles



Roadway Network

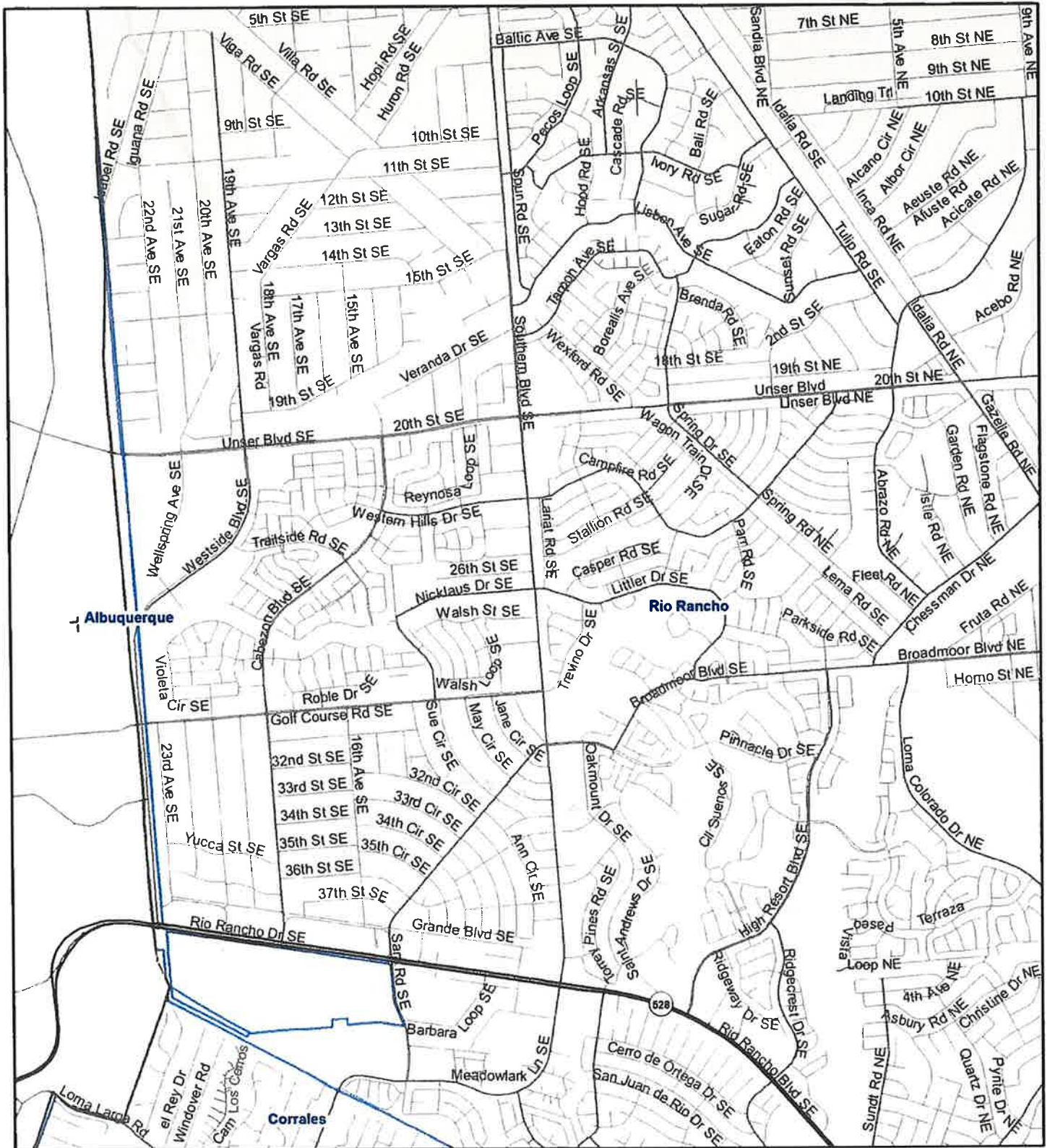
- High Priority
- Medium Priority
- Low Priority

- Communities
- Tribal Lands
- Sandoval County

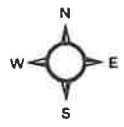
Federal Lands

- BLM
- Forests





0 0.225 0.45 0.9 Miles



Roadway Network

- High Priority
- Medium Priority
- Low Priority



Communities



Tribal Lands

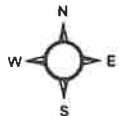

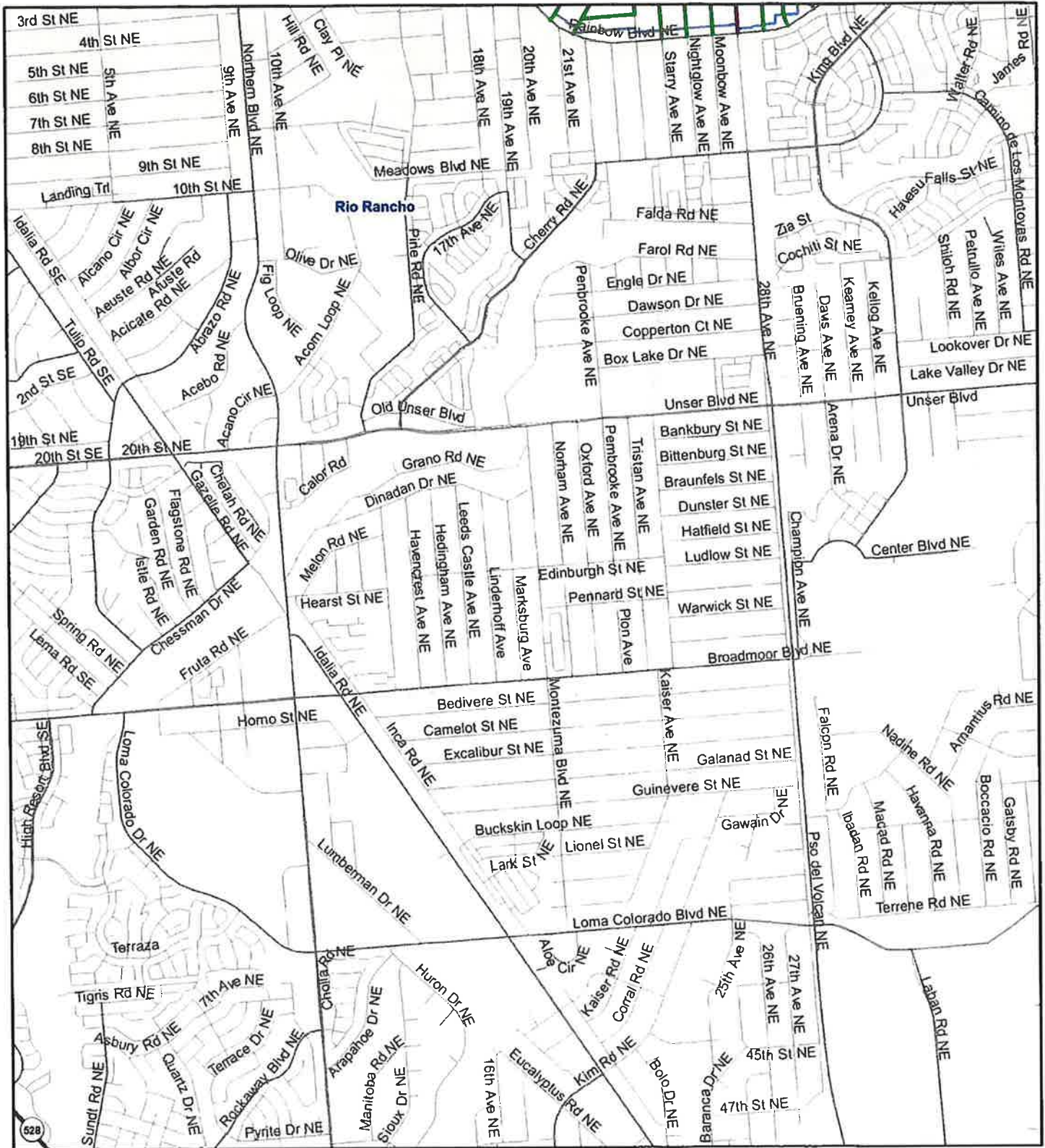


Sandoval County

Federal Lands

- BLM
- Forests





Sandoval County Road Network

Roadway Network

- High Priority
- Medium Priority
- Low Priority



Communities

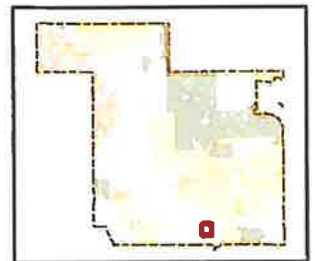
Tribal Lands

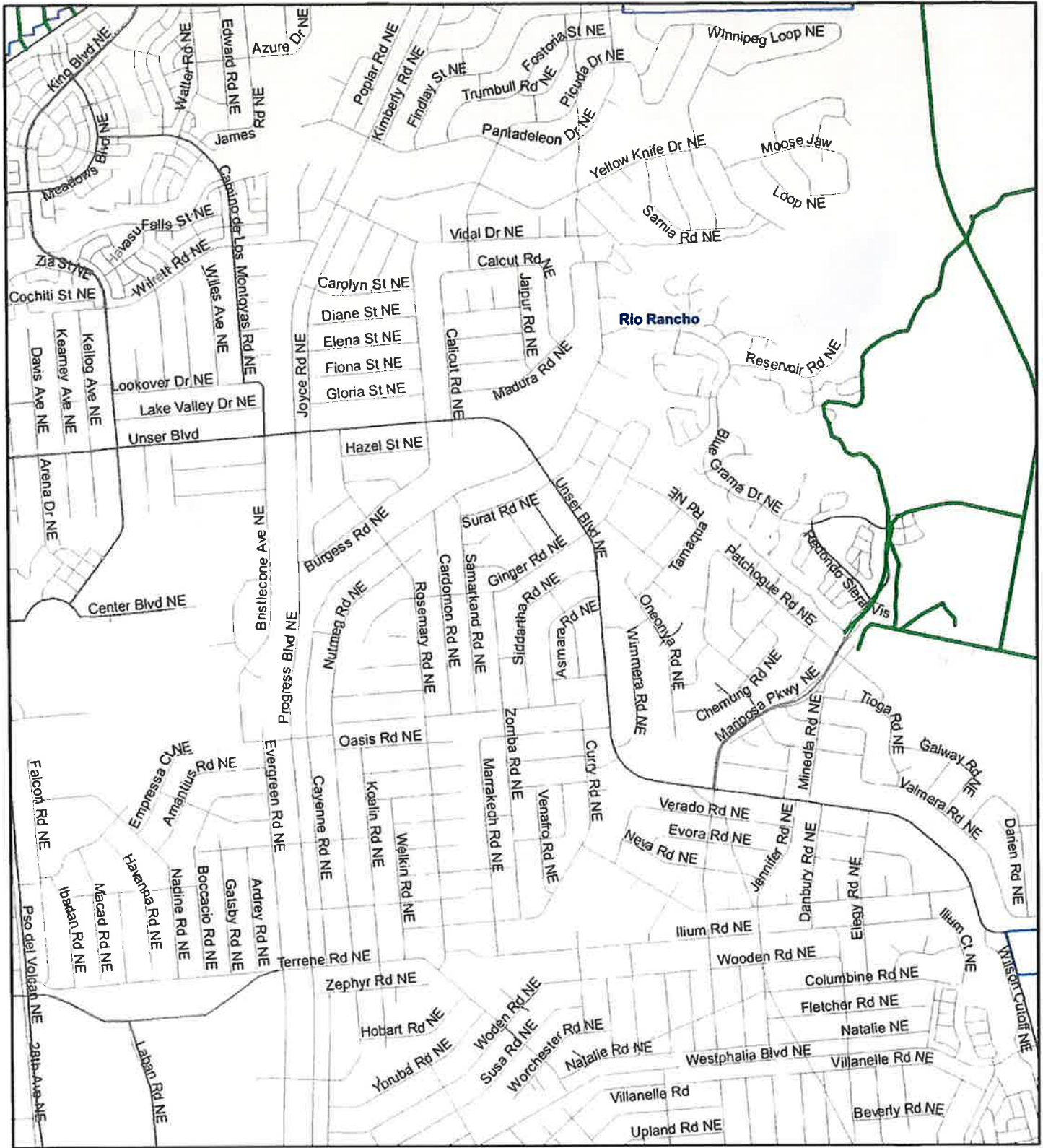
Sandoval County

Federal Lands

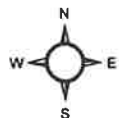
BLM

Forests





0 0.25 0.5 1 Miles



Roadway Network

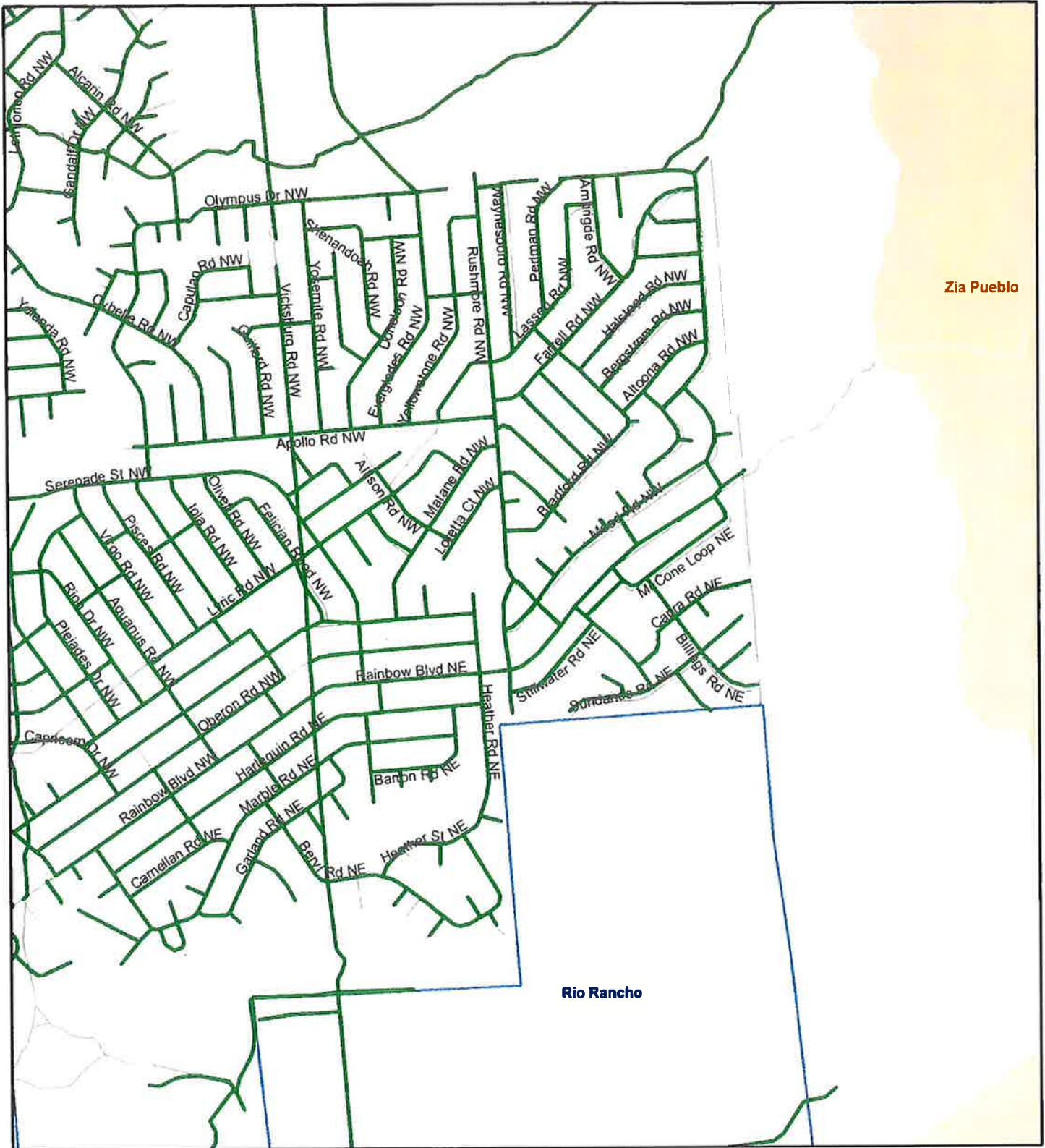
- High Priority
- Medium Priority
- Low Priority

- Communities
- Tribal Lands
- Sandoval County

Federal Lands

- BLM
- Forests





0 0.225 0.45 0.9 Miles

Sandoval County Road Network



Roadway Network

- High Priority
- Medium Priority
- Low Priority

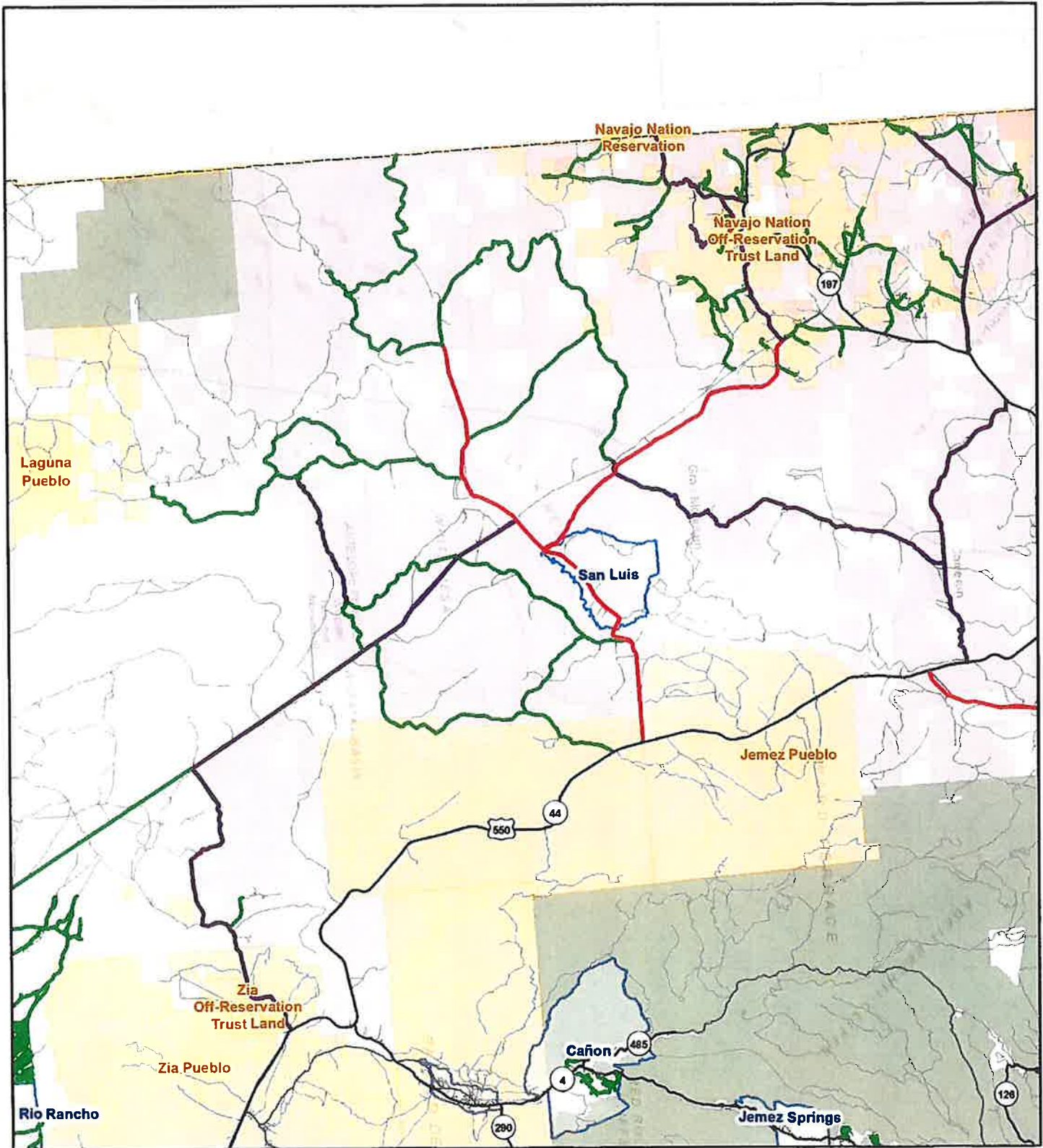


- Communities
- Tribal Lands
- Sandoval County

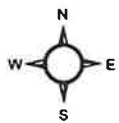
Federal Lands

- BLM
- Forests





0 2 4 8 Miles



Sandoval County Road Network

Roadway Network

- High Priority
- Medium Priority
- Low Priority

Communities

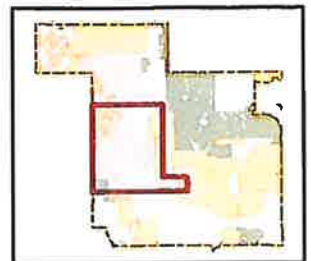
Tribal Lands

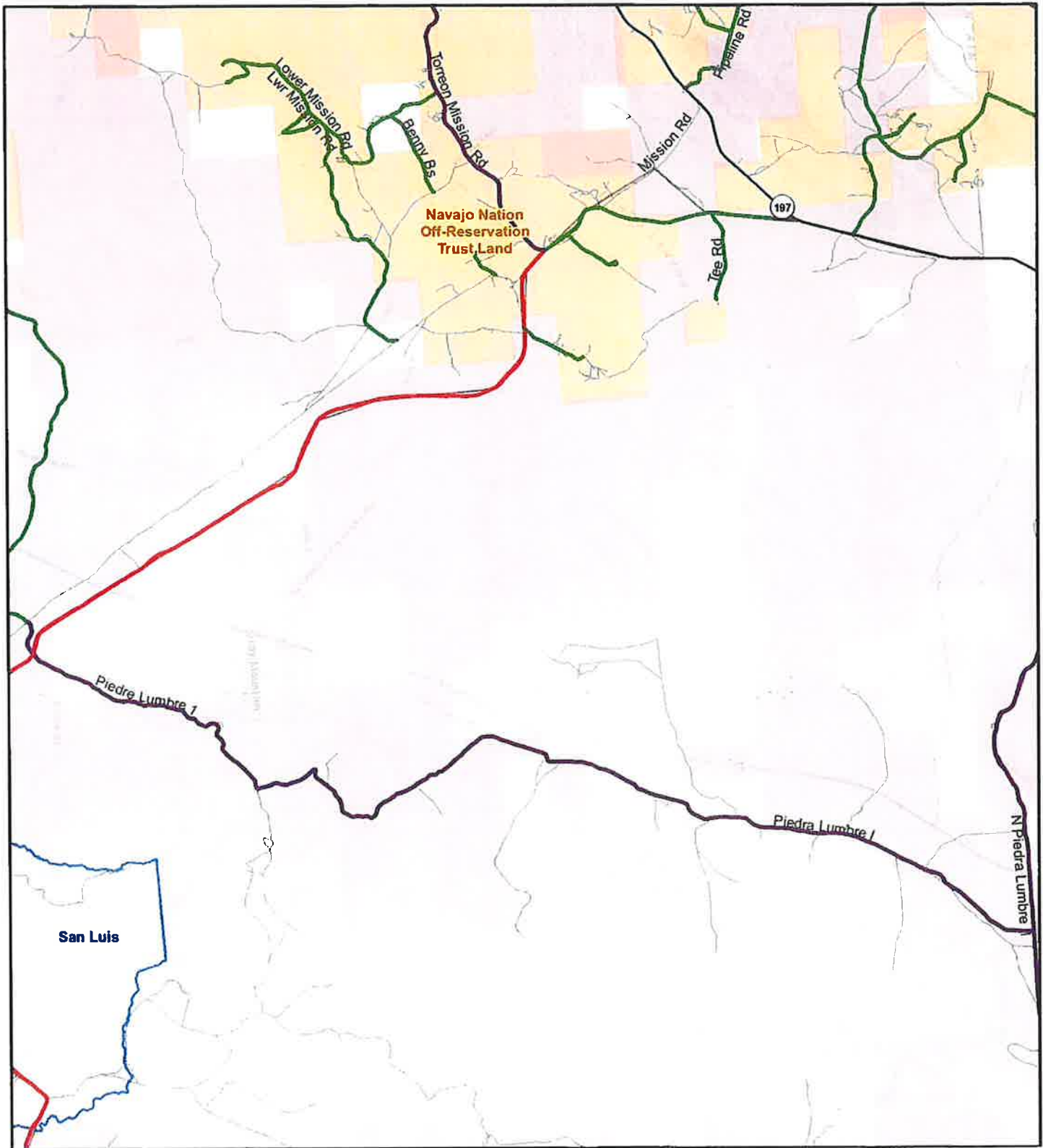
Sandoval County

Federal Lands

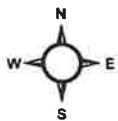
BLM

Forests





0 0.5 1 2 Miles



Sandoval County Road Network

Roadway Network

- High Priority
- Medium Priority
- Low Priority



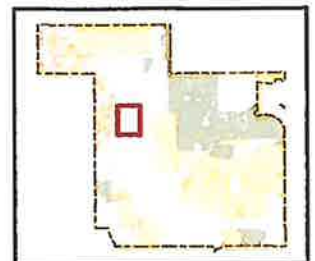
Communities

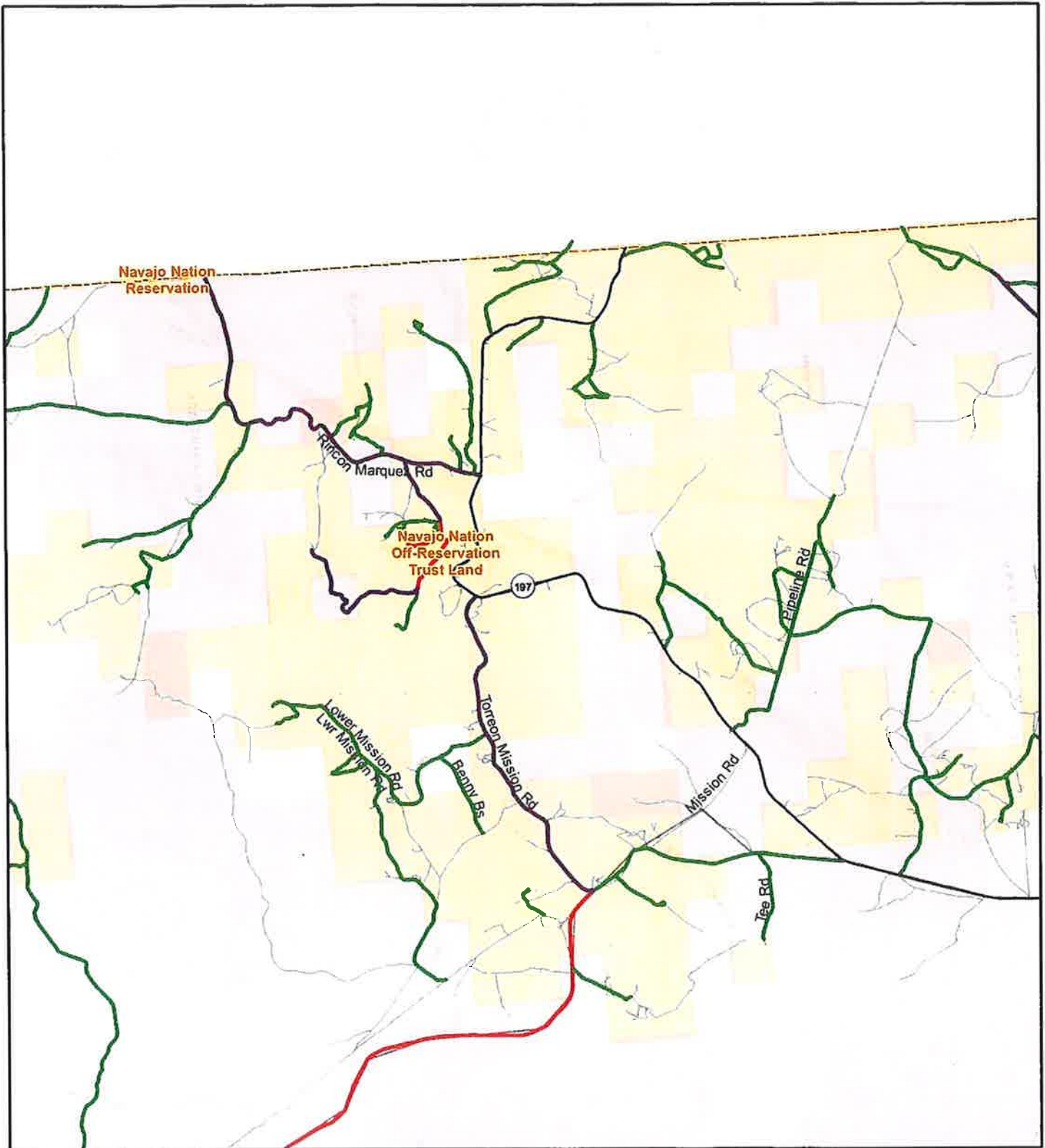
Tribal Lands

Sandoval County

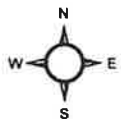
Federal Lands

- BLM
- Forests





0 0.5 1 2 Miles



Sandoval County Road Network

Roadway Network

- High Priority
- Medium Priority
- Low Priority



- Communities
- Tribal Lands
- Sandoval County

Federal Lands

- BLM
- Forests

