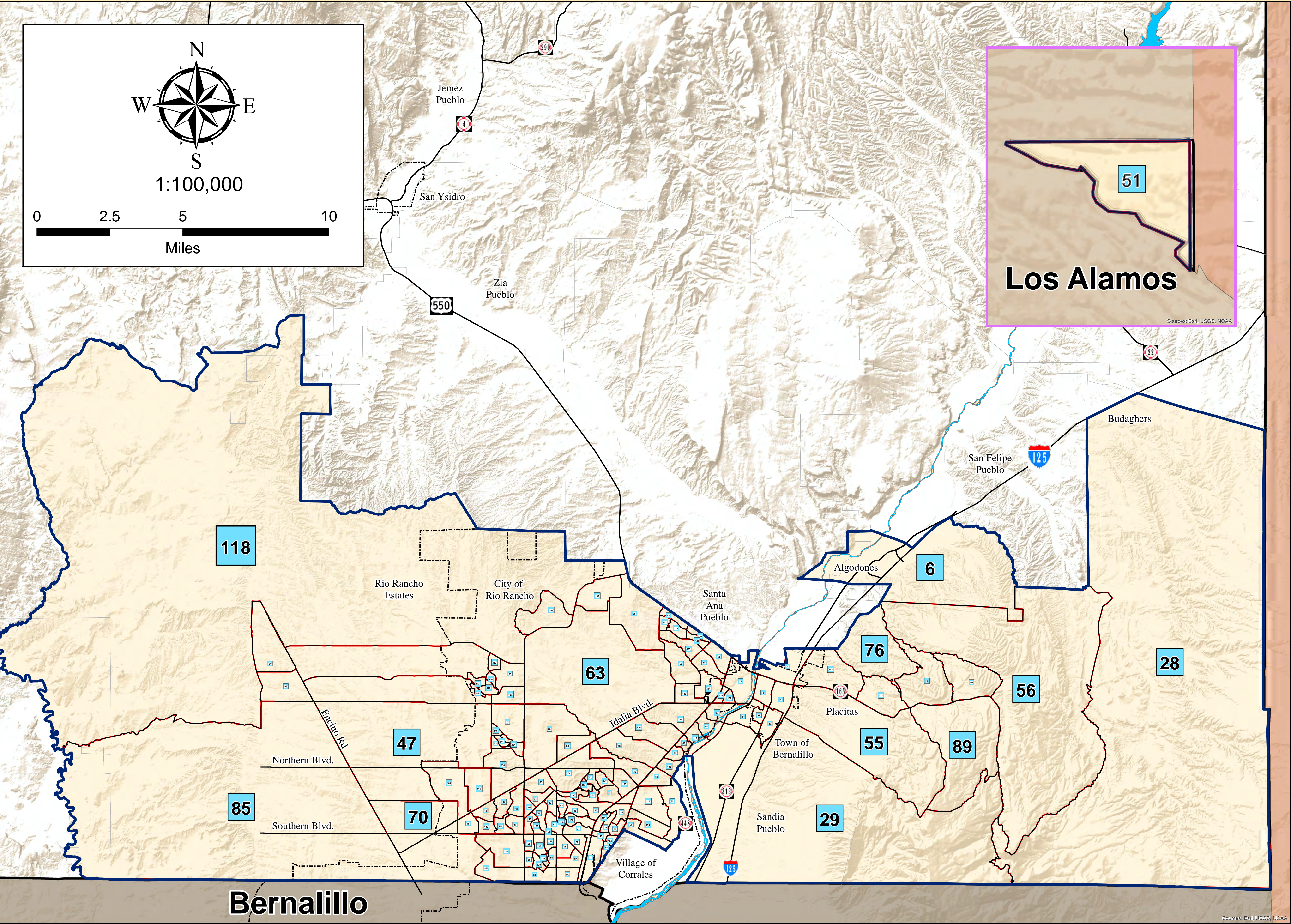




NM State Public Regulation Commission - District 3 Map - Sandoval County, NM

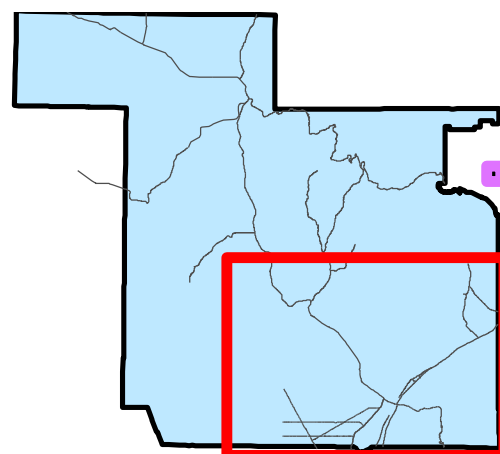
(2022)



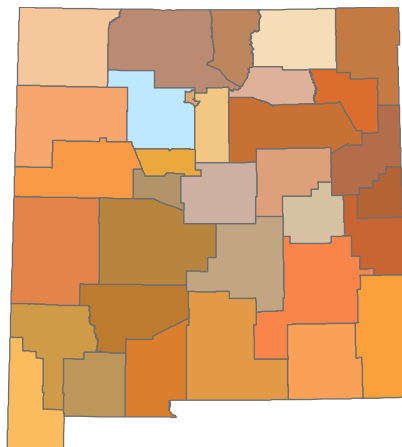
Location:
Town of Bernalillo,
Sandia Pueblo,
Placitas, La Madera,
Village of Corrales(N),
City of Rio Rancho

Legend:
State PRC District 3 Boundary
Precincts

County: Sandoval



State: New Mexico



Disclaimer/ Contact Information

The information on this map is for reference purposes only.
It is a representational map based on GIS data from
the following sources:
Research & Polling, Inc.

Please contact the appropriate governmental entity(ies)
for copies of applicable legal property documents
and/or plats for the legal descriptions and boundaries.
All information should be independently verified.

Map prepared by:
Jared Massegee -GIS Section
Sandoval County
Planning and Zoning Division
1500 Idalia RD Building D
Bernalillo, New Mexico 87004