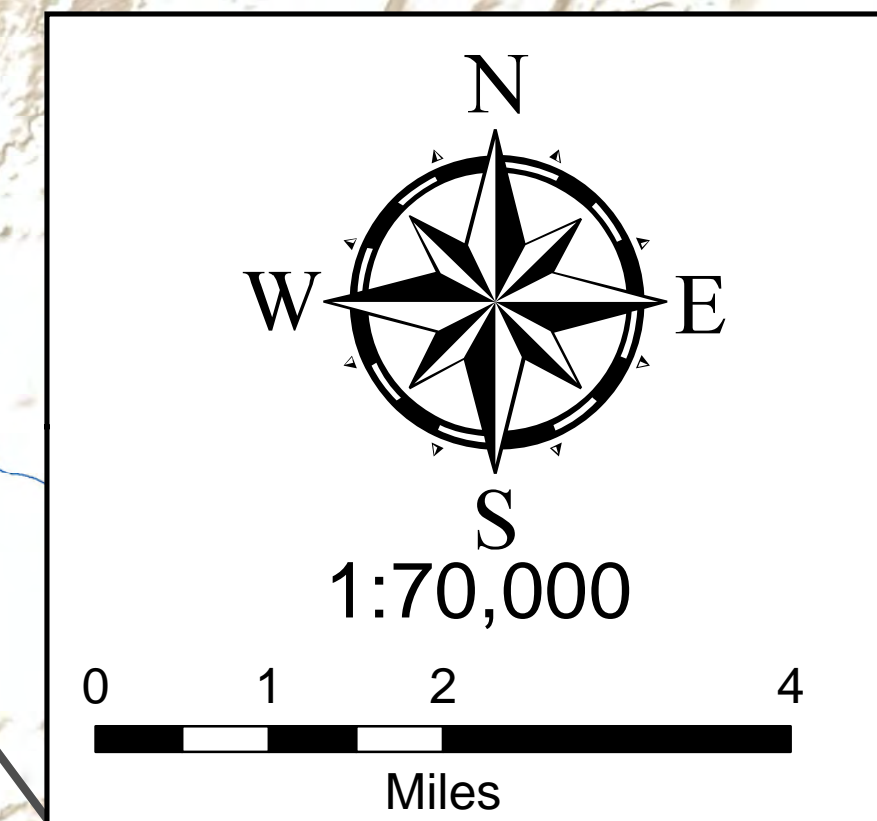




(2022)



All of that portion of Sandoval County bounded and described as follows

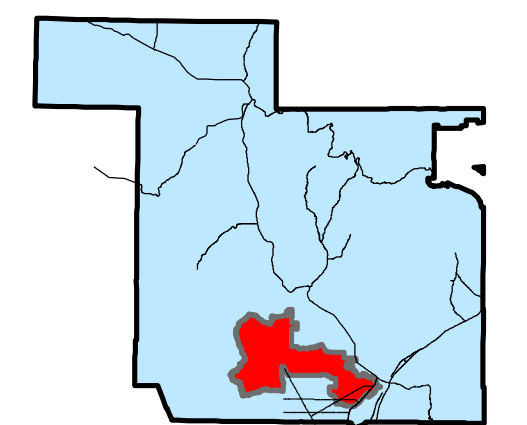
[illegible]

Location:
City of Rio Rancho
Rio Rancho Estates

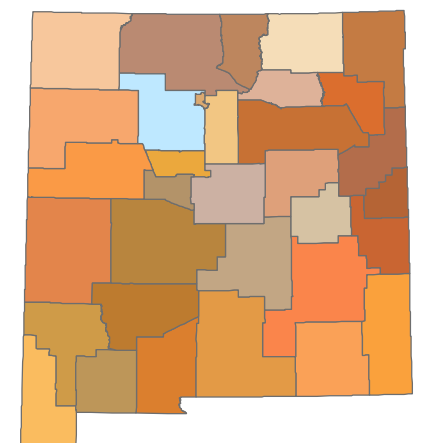
Precinct Index:

37, 39, 50, 58, 61, 63, 64, 71,
73, 80, 82, 100, 101, 103, 104,
111, 115, 116, 118, 119, 124,
130, 131, 132, 142, 143, 144,
146, 150, 155 & 156

County: Sandoval



State: New Mexico



Disclaimer/ Contact Information

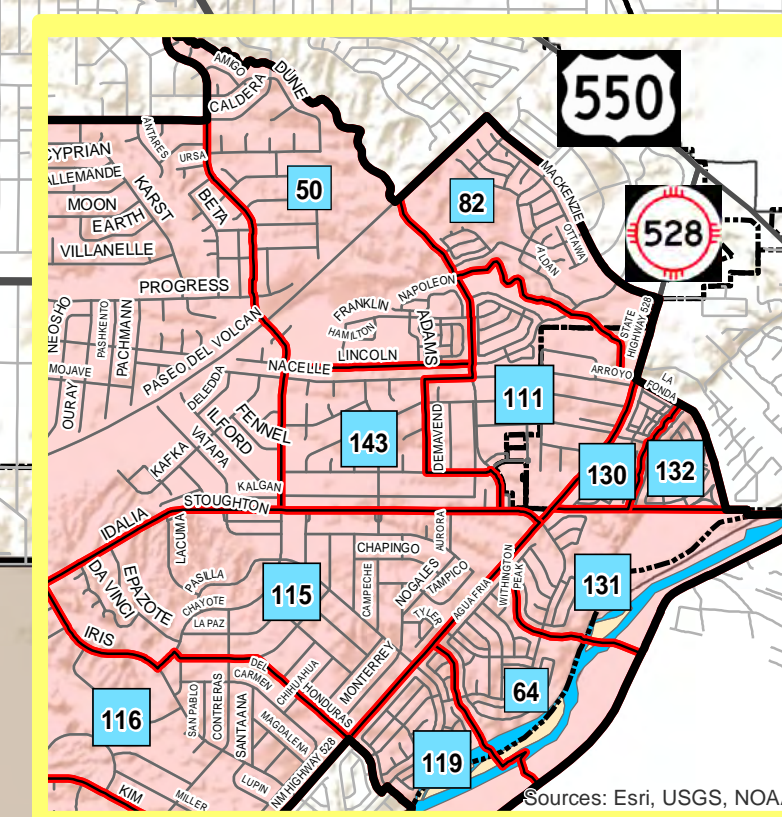
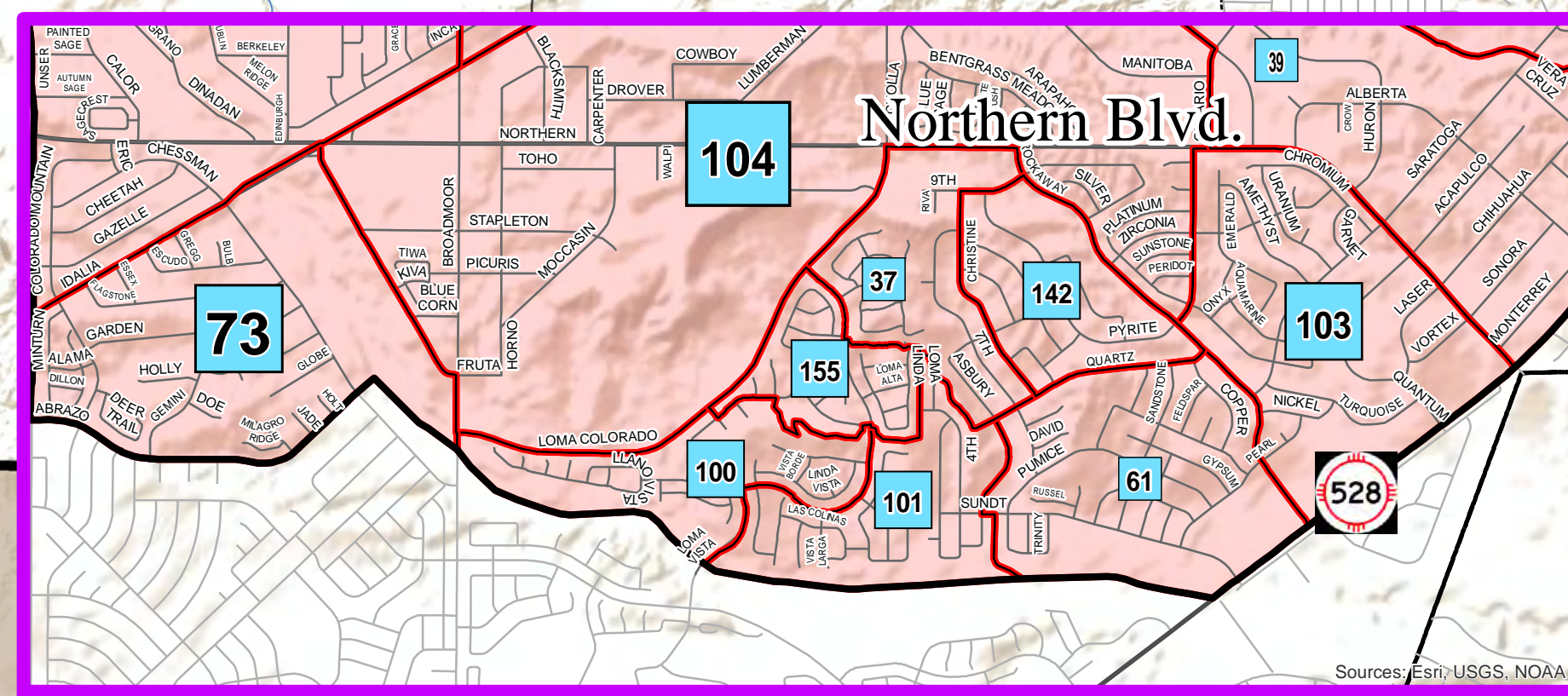
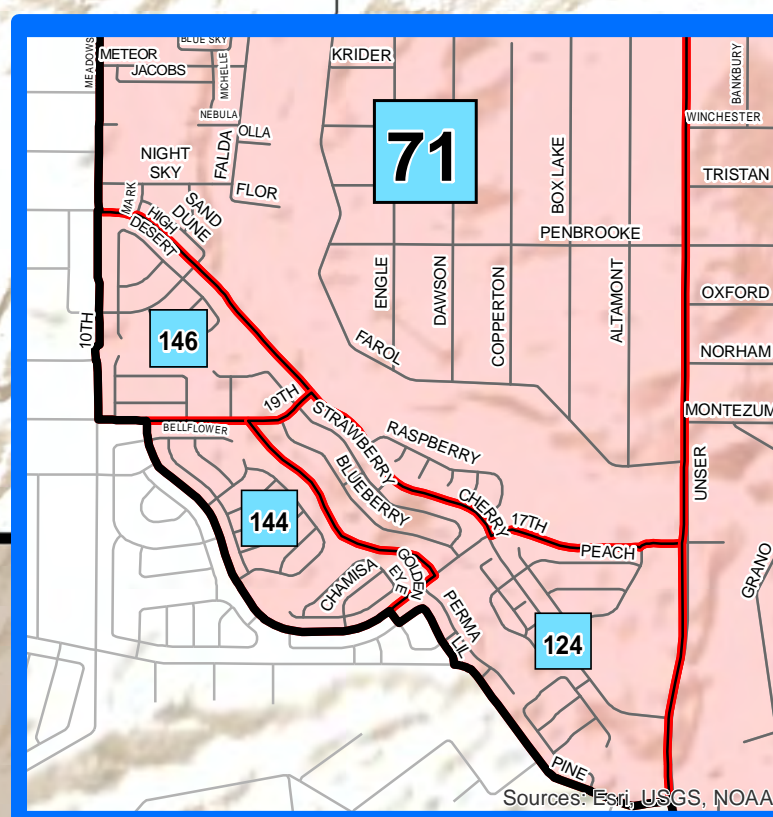
The information on this map is for reference purposes only.
It is a representational map based on GIS data from
the following sources:
New Mexico Demographic Research
(Plan D was approved by County Commission
on December 9th, 2021)
Research & Polling, Inc.

Please contact the appropriate governmental entity(ies)
for copies of applicable legal property documents
and/or plats for the legal descriptions and boundaries
All information should be independently verified.

Map prepared by:
Jared Masseege -GIS Section
Sandoval County
Planning and Zoning Division
1500 Idalia RD Building D
Bernalillo, New Mexico 87004

Created - February, 2022

Version 2.0



Sources: Esri, USGS, NOAA