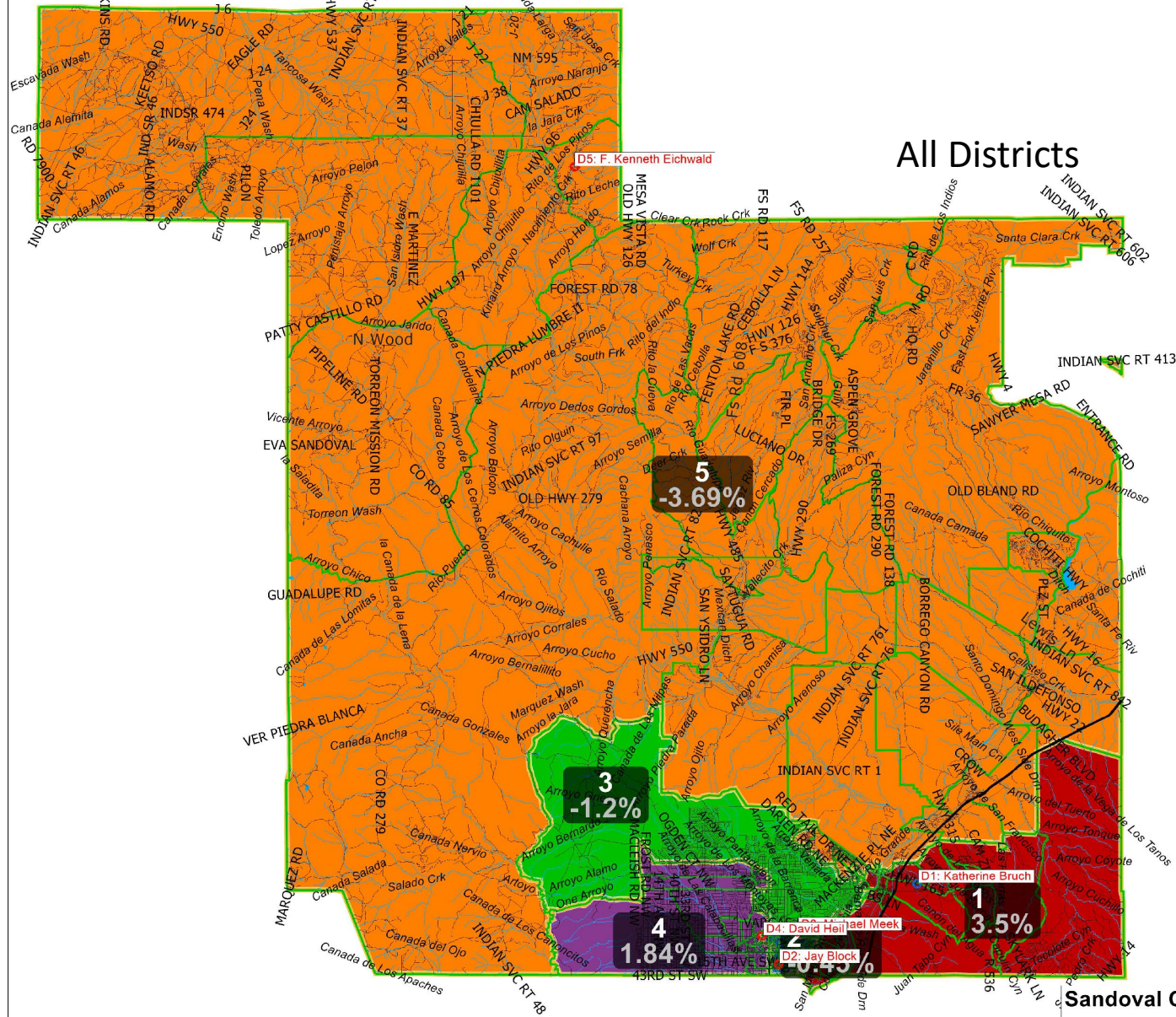
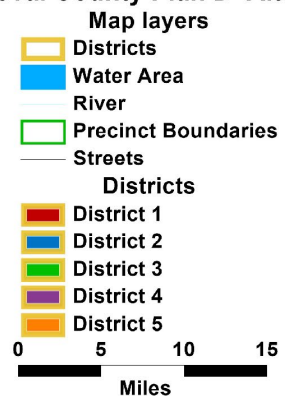




**Sandoval County  
Plan D -  
Alternate**



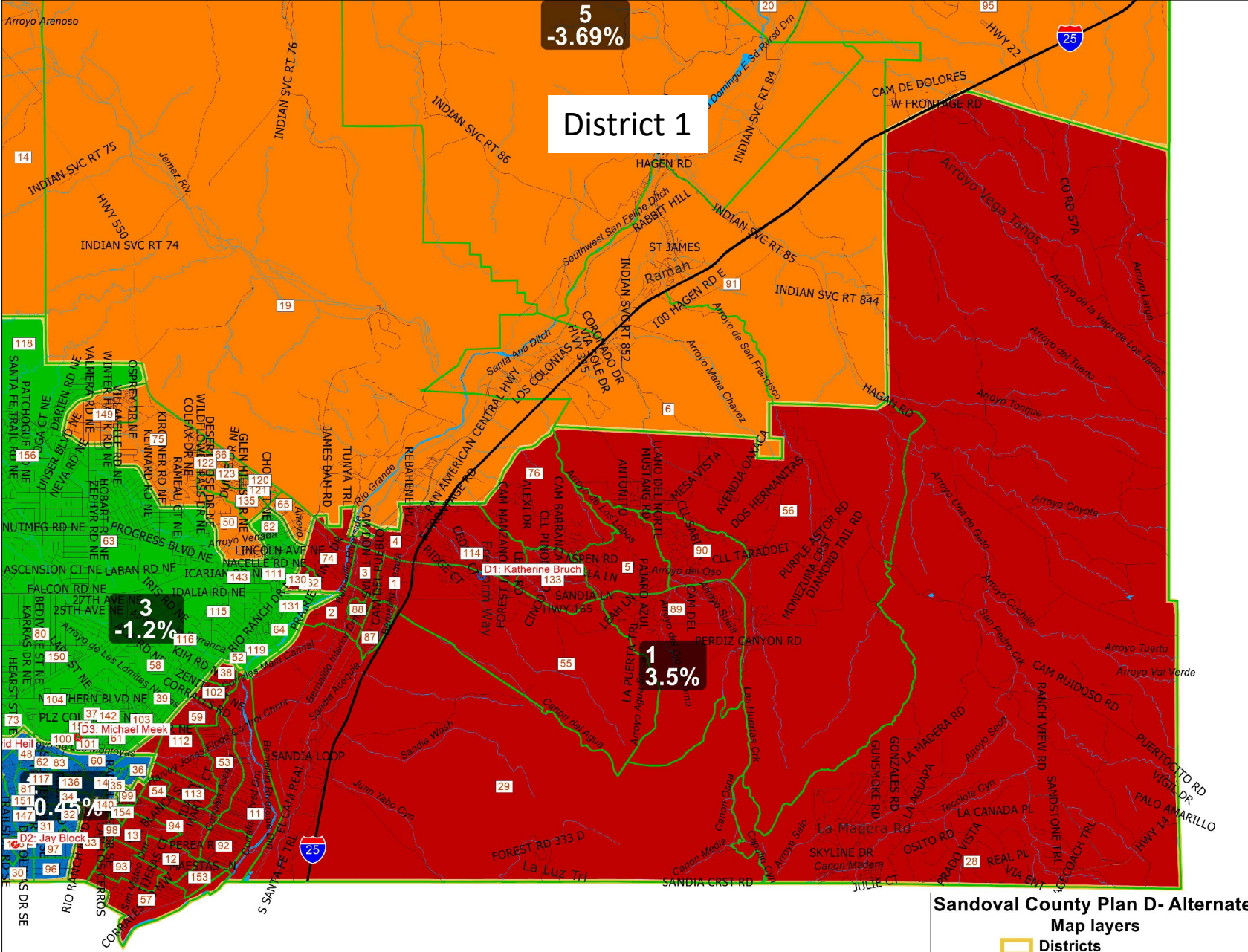
## Sandoval County Plan D- Alternate







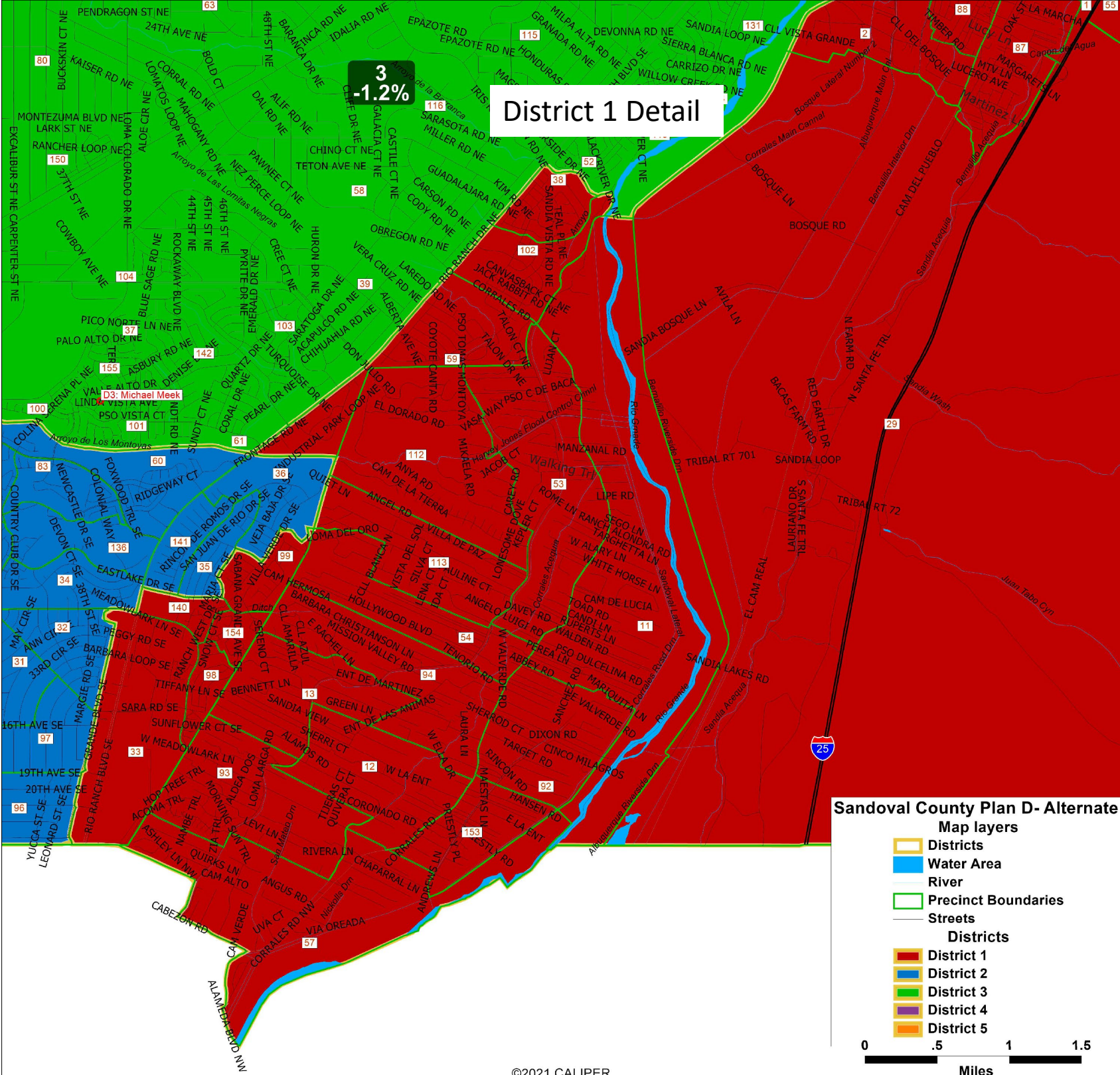






# District 1 Detail

3  
-1.2%



## Sandoval County Plan D- Alternate

### Map layers

- Districts
- Water Area
- River
- Precinct Boundaries
- Streets

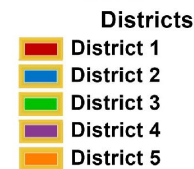
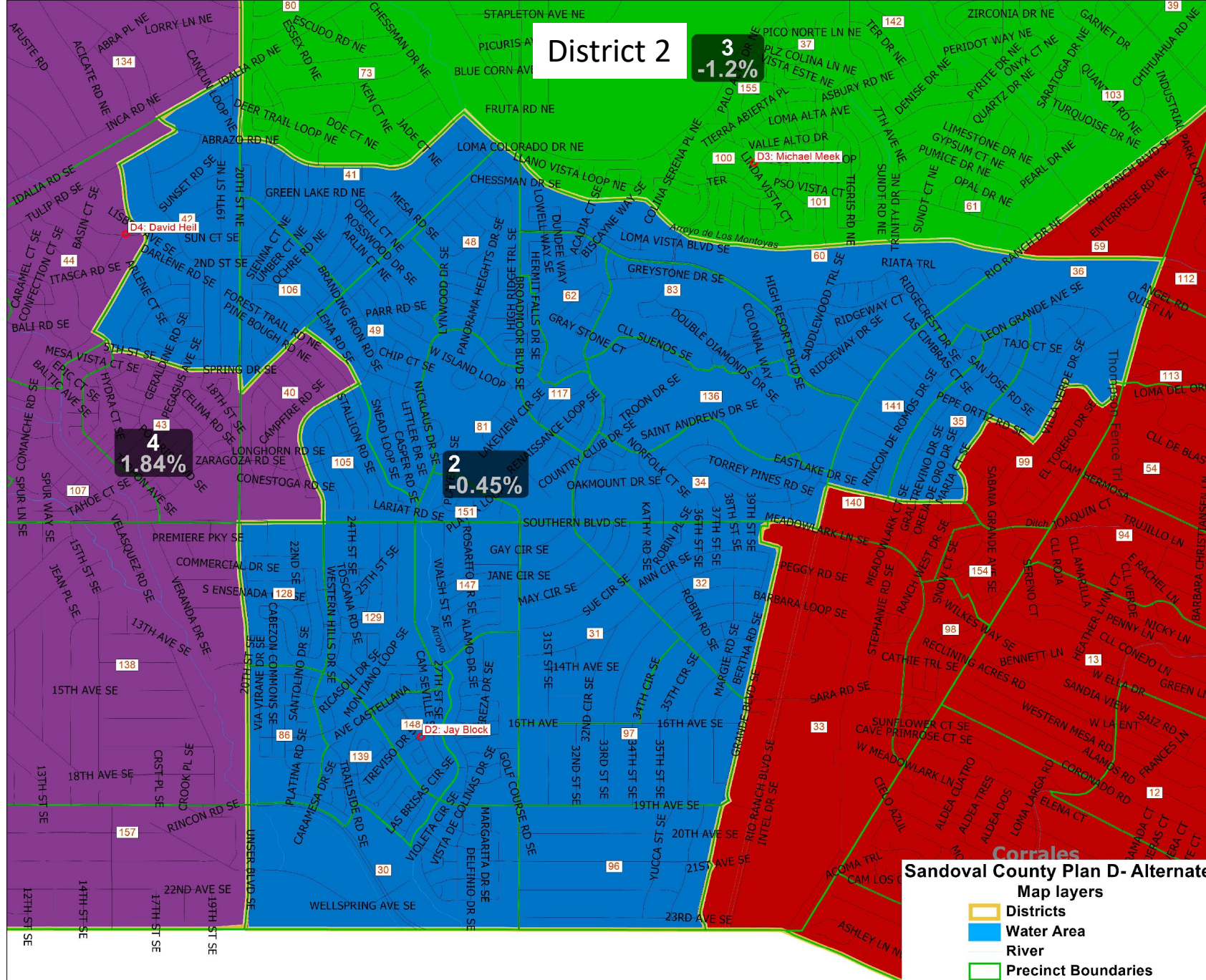
### Districts

- District 1
- District 2
- District 3
- District 4
- District 5

0 .5 1 1.5

Miles





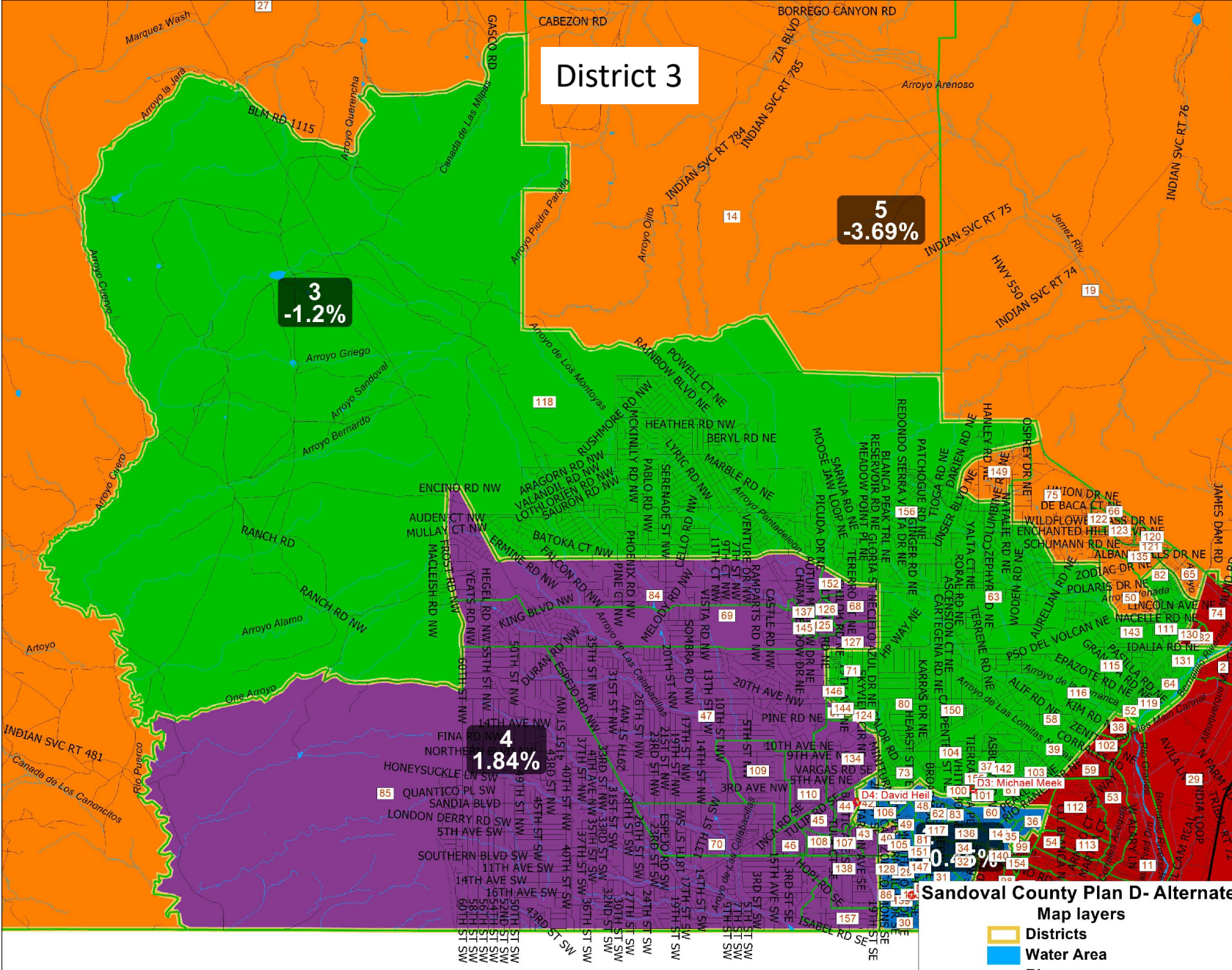
3  
-1.2

4  
1.84%

**2**  
**-0.45%**

## Corrales





District 3

3  
-1.2%

5  
-3.69%

4  
1.84%

Sandoval County Plan D-Alternate

Map layers

- Districts
- Water Area
- River
- Precinct Boundaries
- Streets

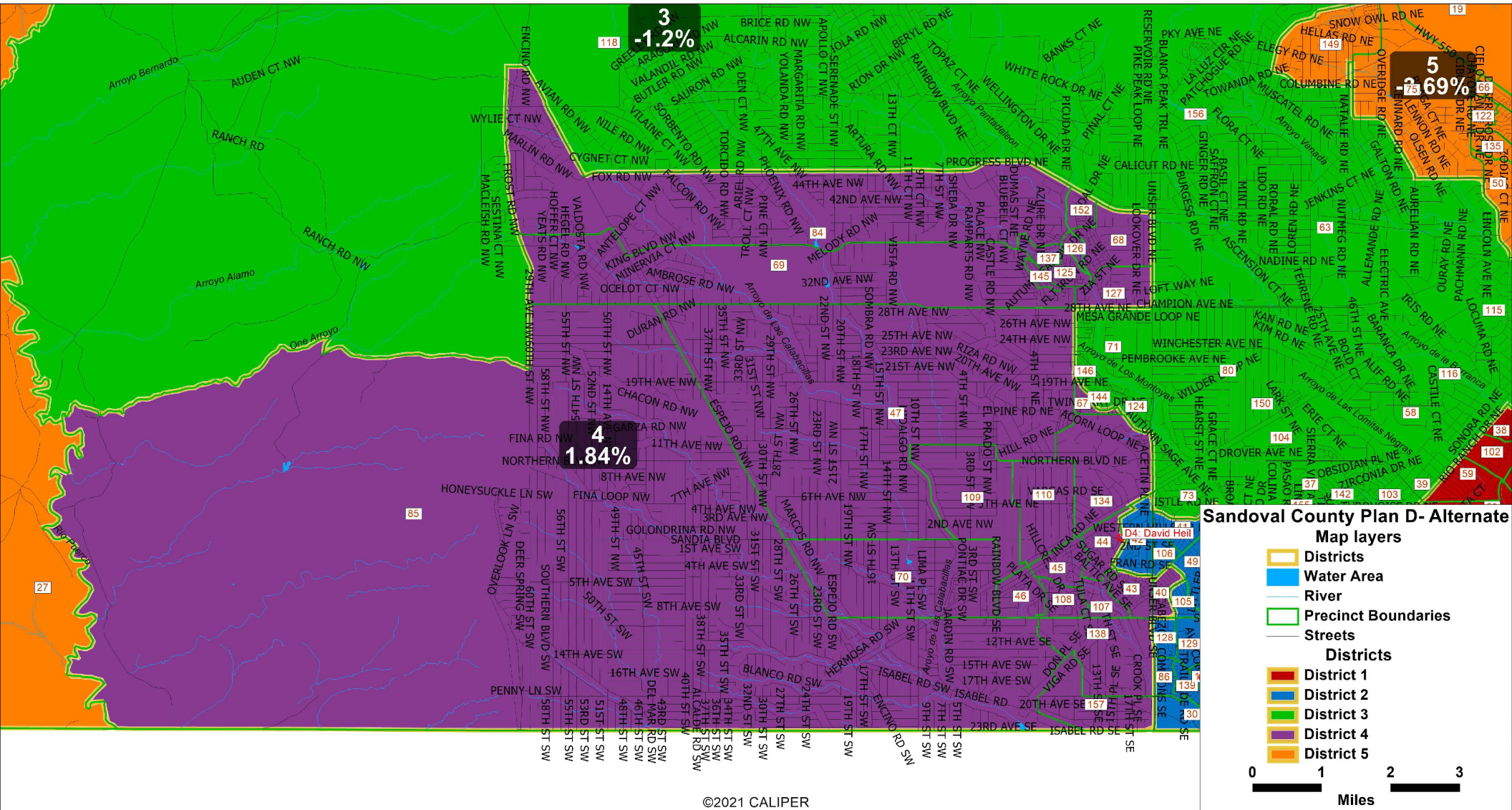
Districts

- District 1
- District 2
- District 3
- District 4
- District 5

0 1.5 3 4.5  
Miles



# District 4





# District 5 Detail

