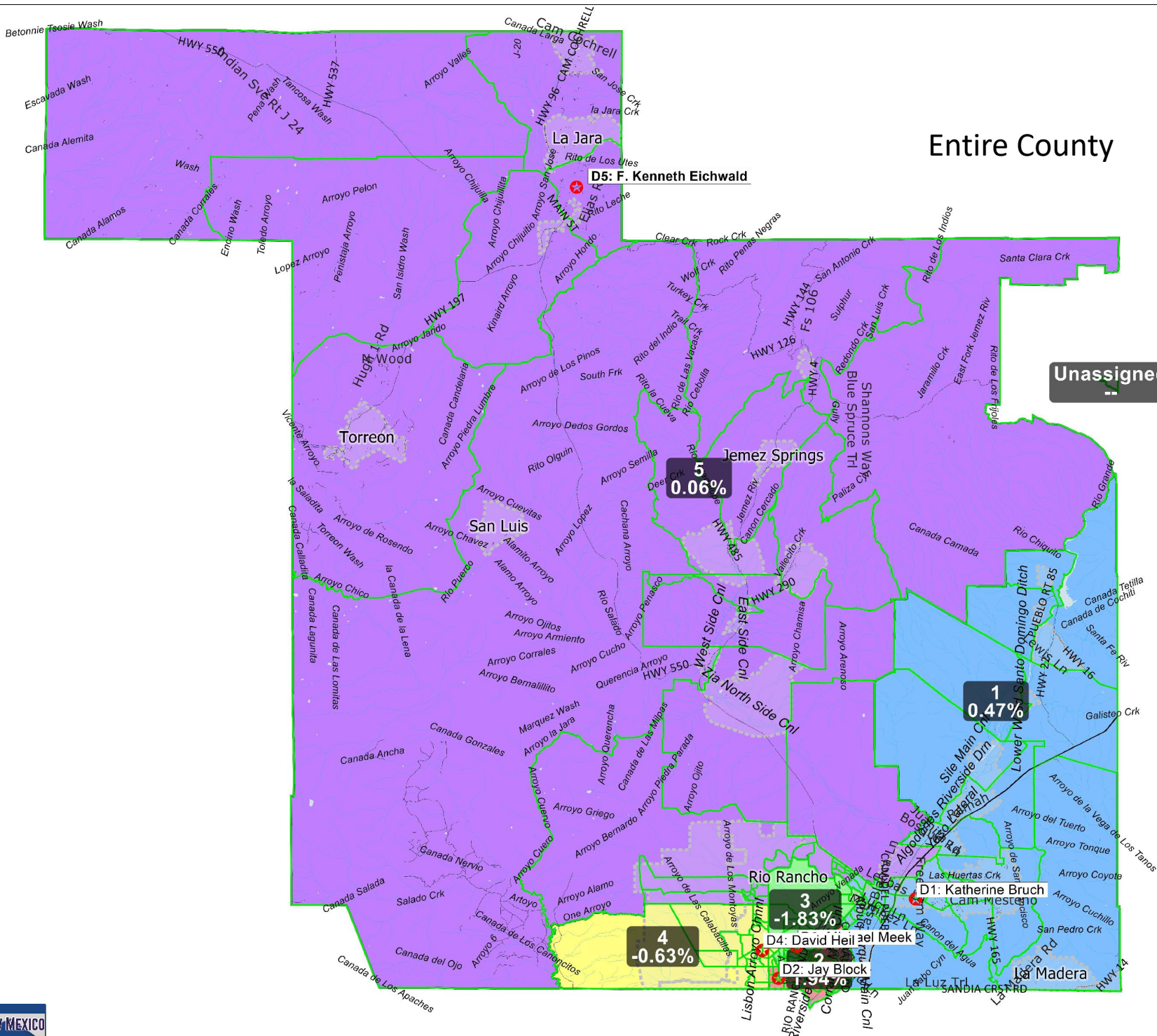




**Sandoval County
Isaac Chavez
Map Sponsored
by Commissioner
Eichwald**



Entire County

Unassigned

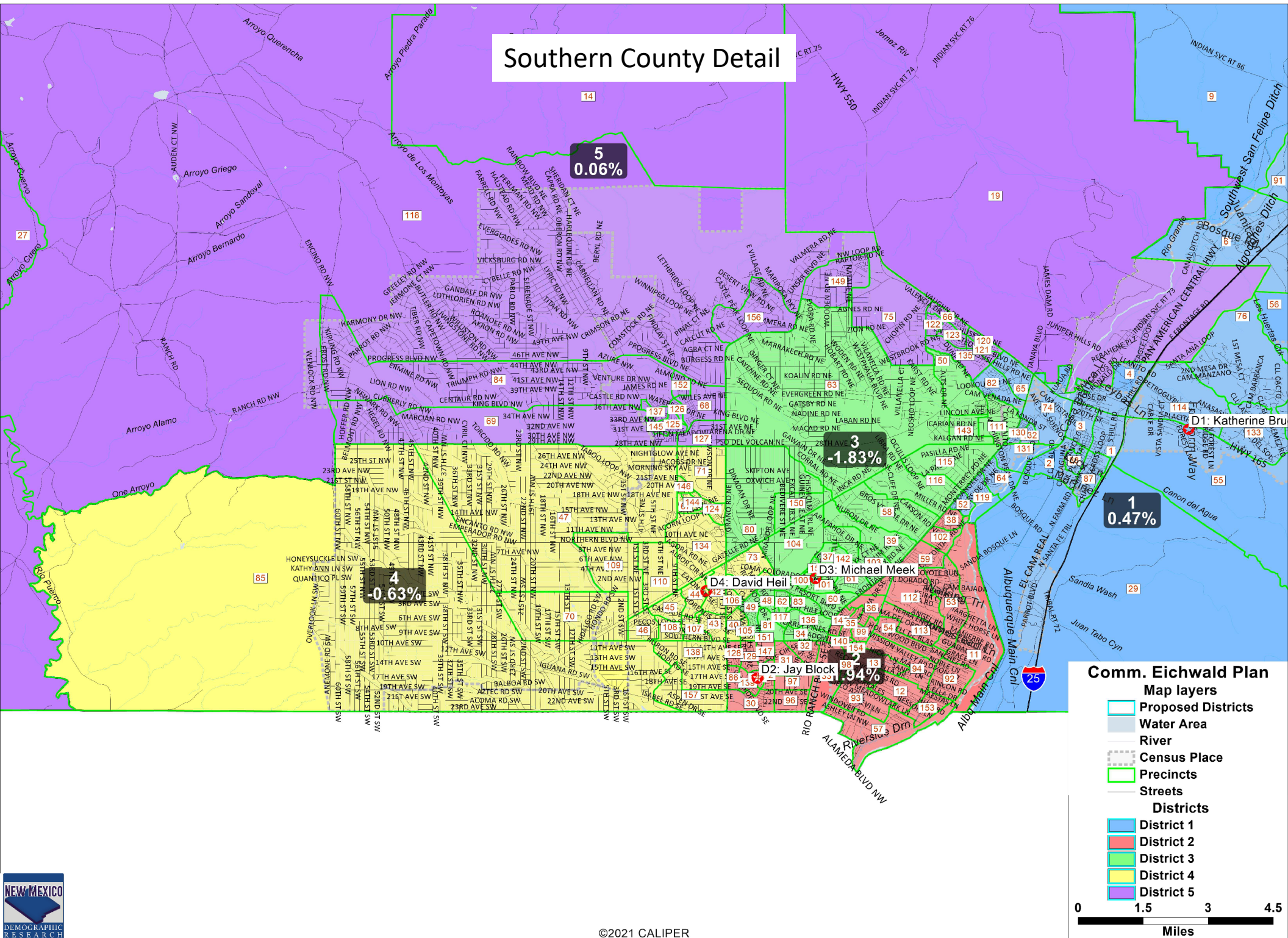
Comm. Eichwald Plan

- Map layers
- Proposed Districts
 - Water Area
 - River
 - Census Place
 - Precincts
 - Streets
 - Districts

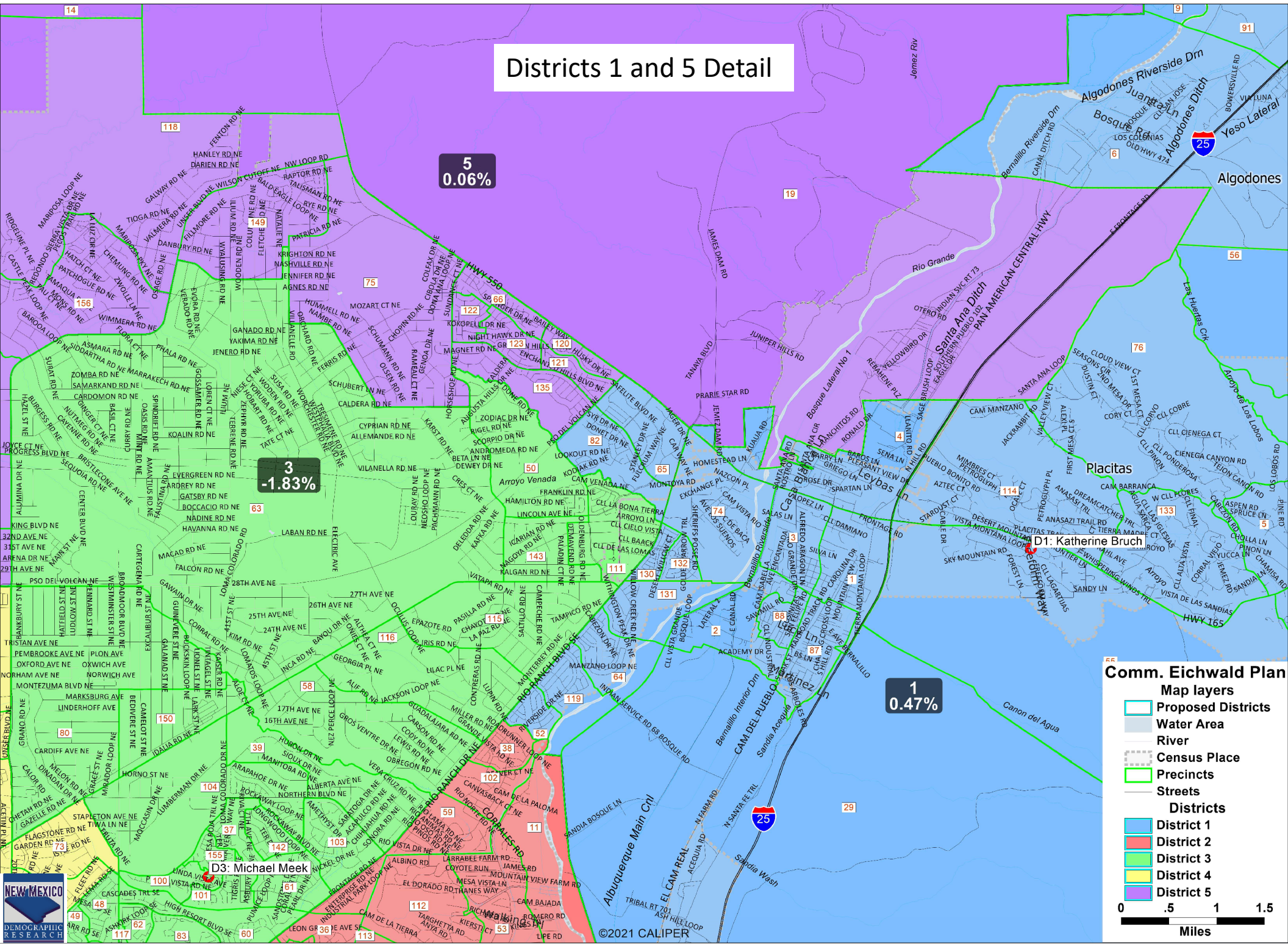
- District 1
- District 2
- District 3
- District 4
- District 5

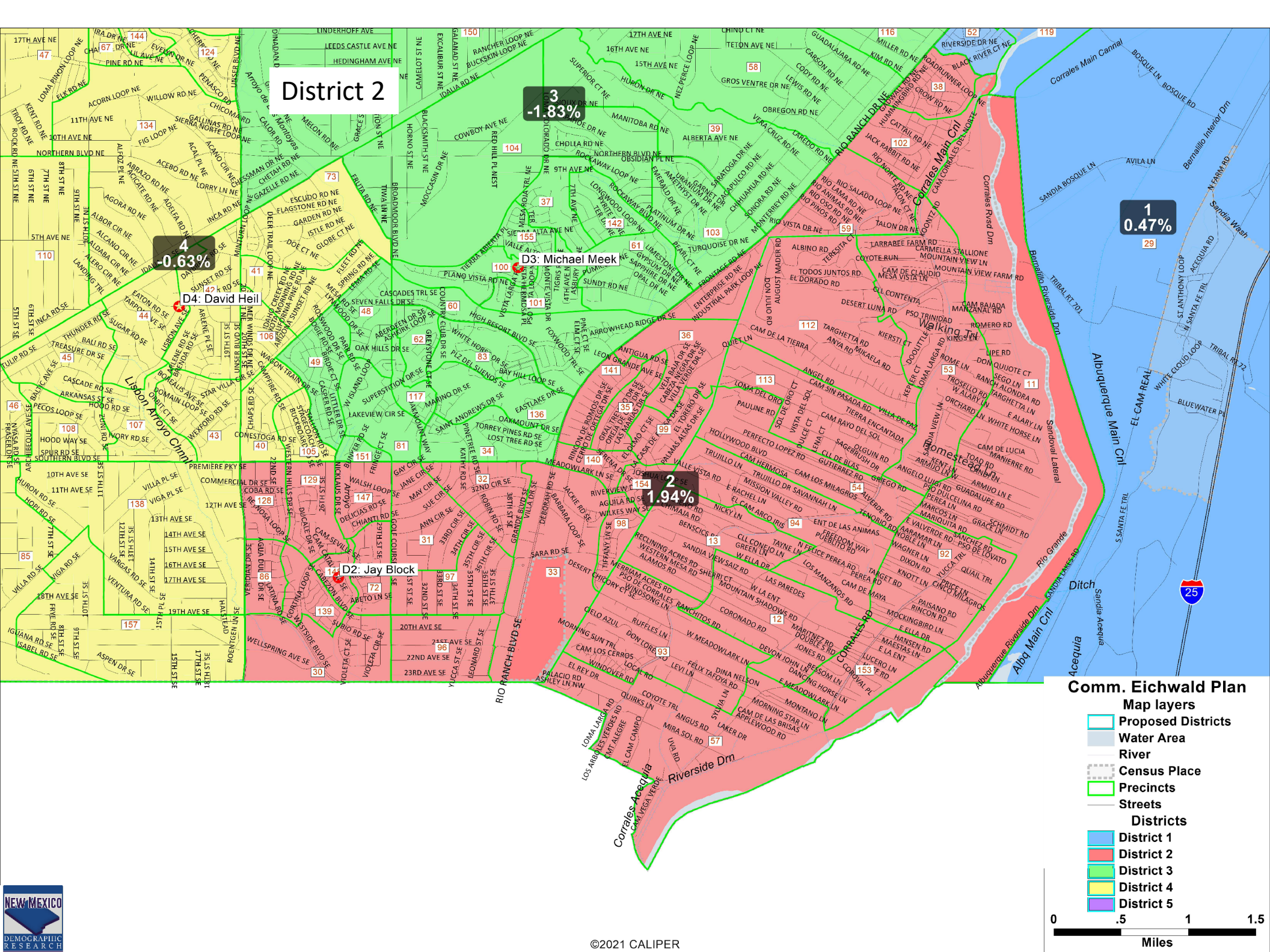


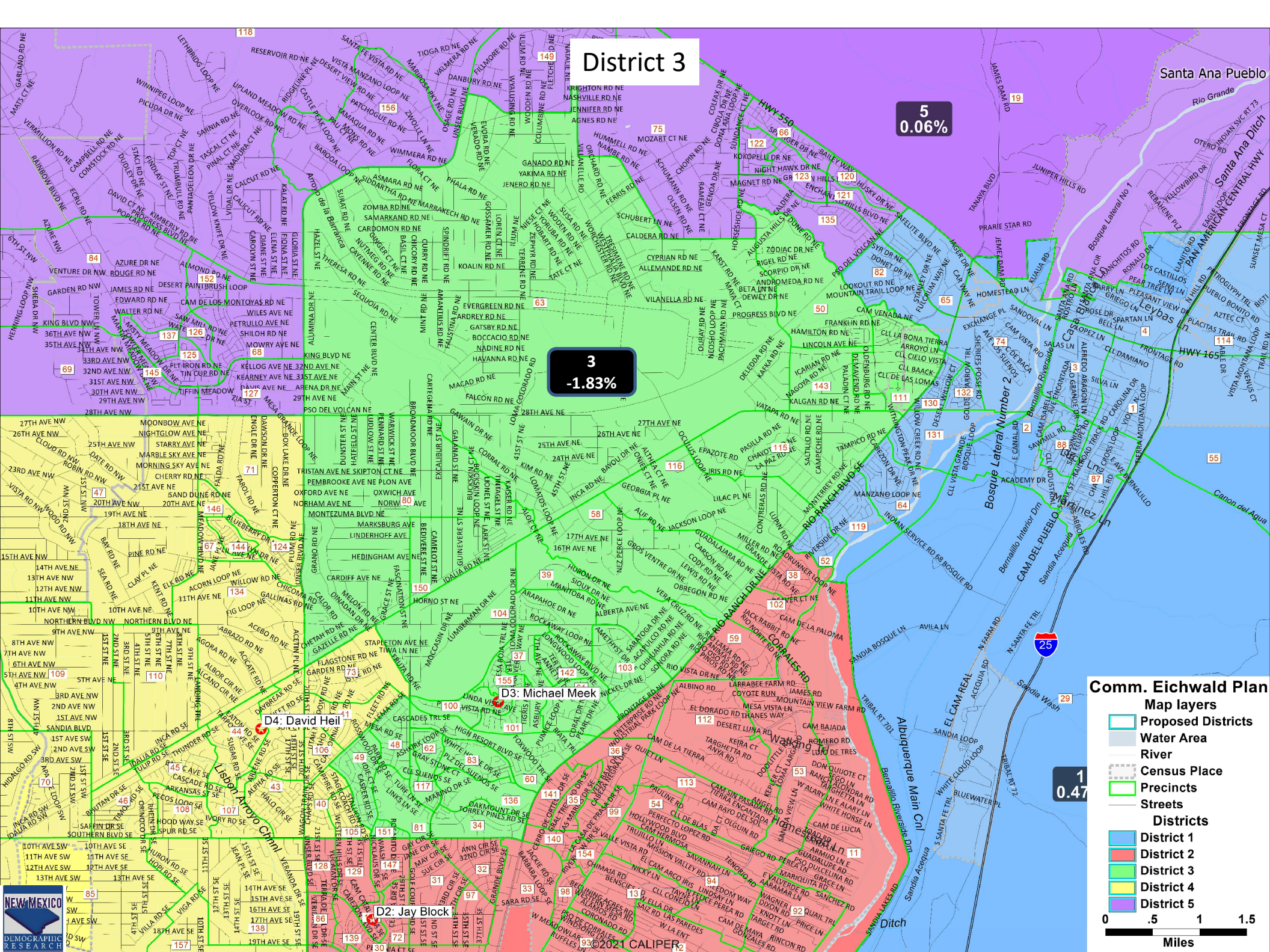
Southern County Detail



Districts 1 and 5 Detail







District 4

118
5
0.06%

4
-0.63%

3
-1.83%

2
1.94%

Comm. Eichwald Plan

Map layers

- Proposed Districts
- Water Area
- River
- Census Place
- Precincts
- Streets
- Districts**
 - District 1
 - District 2
 - District 3
 - District 4
 - District 5

