

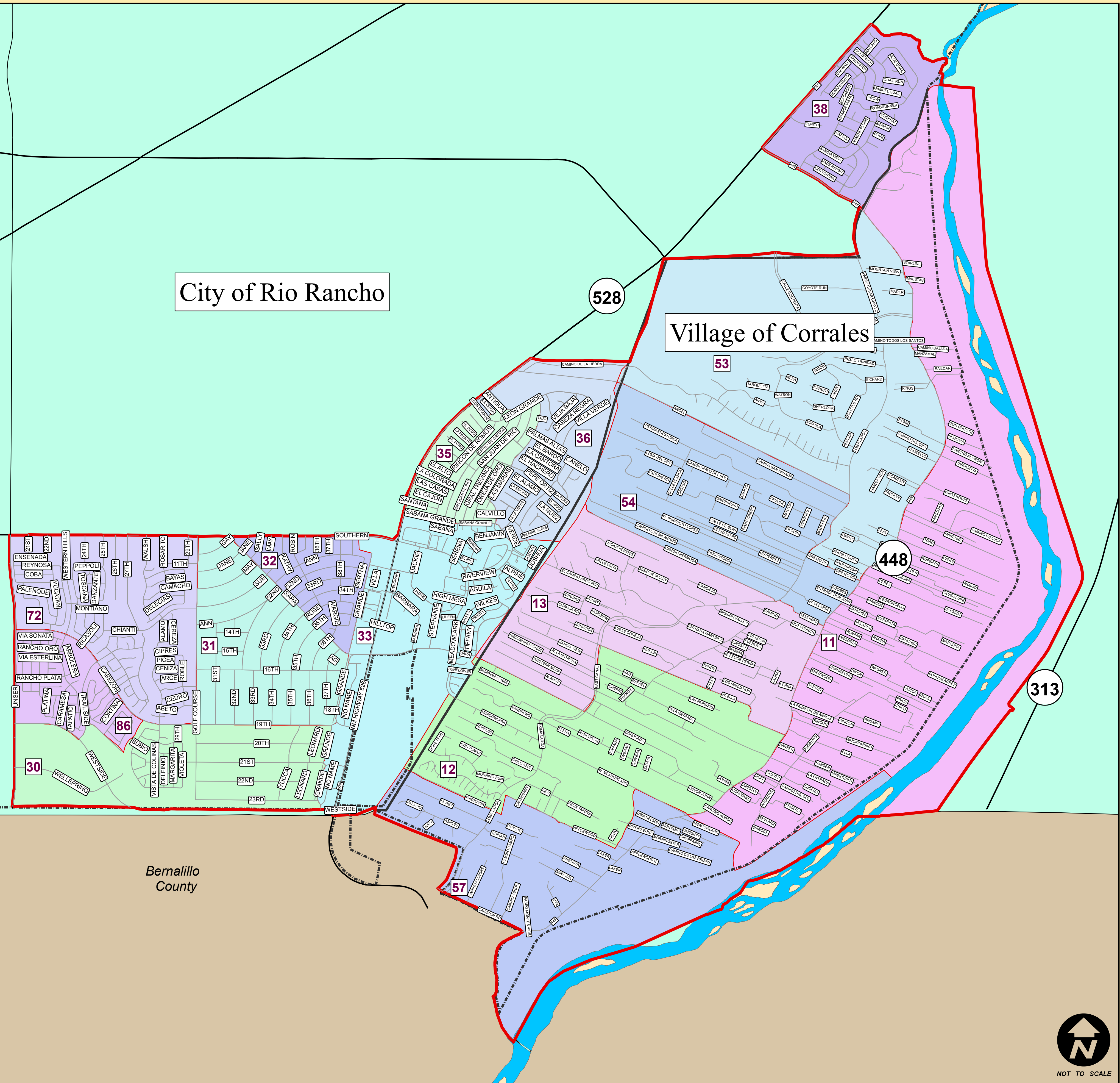


# Sandoval County Commission Precinct Map - District 2 - Sandoval County, NM

(APPROVED- MARCH 1, 2013)



Boundary Description-Commission District 2  
 Beginning at the intersection of Unser Blvd and Southern Blvd:  
 Southern Blvd East Rio Rancho Blvd (State Hwy 528)  
 Rio Rancho Blvd (State Hwy 528) Northeast Arroyo de Los Montoyas  
 Arroyo de los Montoyas East Thompson Fence Line  
 Thompson Fence Line North Pso Mesa Alto Oeste  
 Pso Mesa Alto Oeste East Pso Mesa Alta Este  
 Pso Mesa Alta Este East Corrales Main Canal  
 Corrales Main Canal North State Road 448  
 State Road 448 Northwest Rio Rancho Blvd (State Hwy 528)  
 Rio Rancho Blvd (State Hwy 528) Northeast Arroyo de la Barranca  
 Arroyo de la Barranca Southeast Rio Grande  
 Rio Grande South Corrales Main Canal  
 Corrales Main Canal East Bernalillo Riverside Drain  
 Bernalillo Riverside Drain South Albuquerque Riverside Drain  
 Albuquerque Riverside Drain South Sandoval County Line  
 Sandoval County Line Southwest, Northwest, West Unser Blvd  
 Unser Blvd North Southern Blvd  
 Ending at the intersection of Unser Blvd and Southern Blvd.

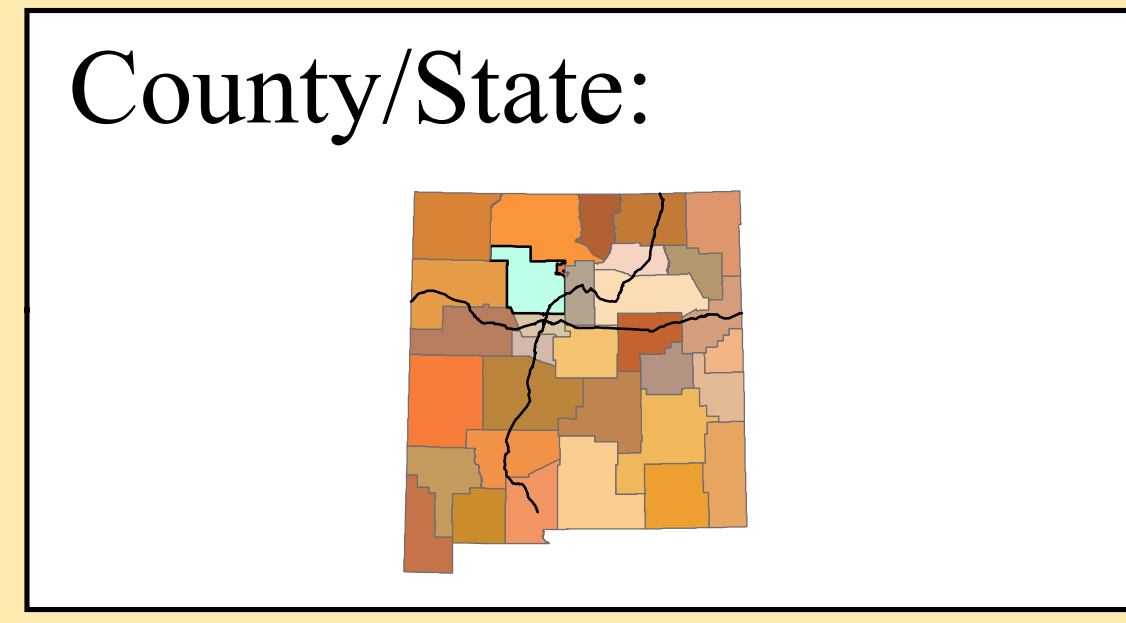
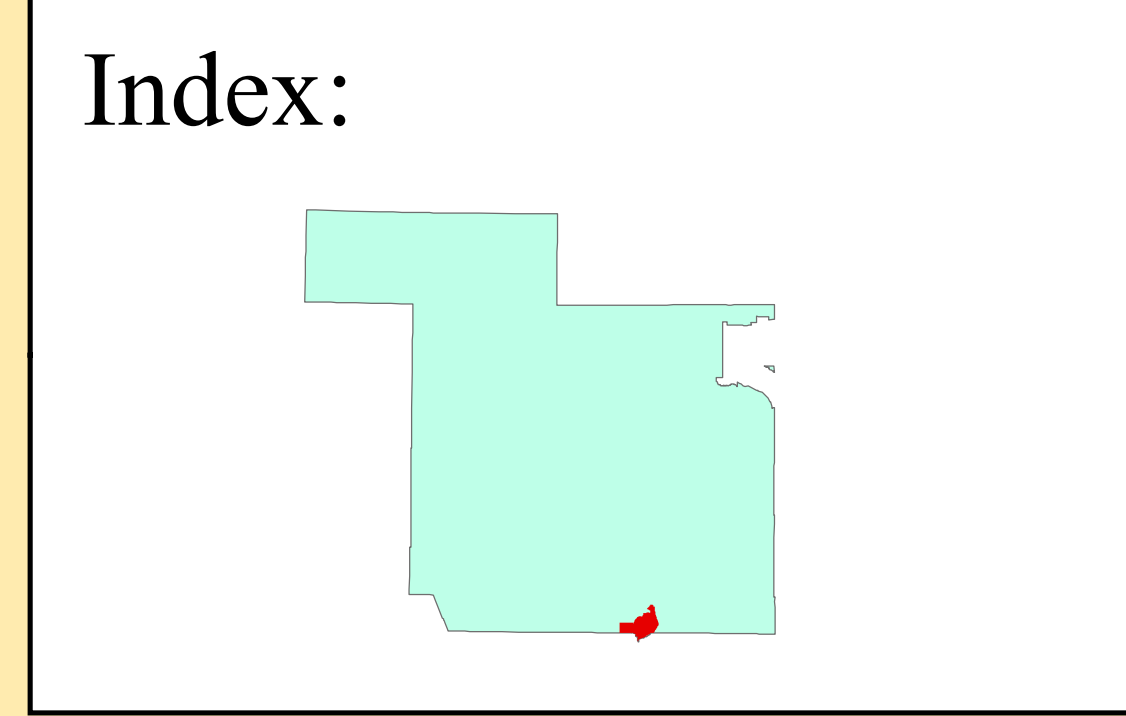


Location:  
 Village of Corrales  
 Southeast Rio Rancho

**Precincts**

11	31	36	57
12	32	38	72
13	33	53	86
30	35	54	

Commission 2 Boundary  
 Municipality Boundaries



**Disclaimer/Contact Information**

The information on this map is for reference purposes only. This is not an official document. All information should be independently verified.

Website: [sandovalcountynm.gov](http://sandovalcountynm.gov)

Map prepared by: Jeff Epler  
 GIS Section  
 Planning and Zoning Division  
 1500 Idalia RD Building D  
 Bernalillo, New Mexico 87004

**REVIEWED JANUARY 9, 2018**

