

Sandoval County Commission Precinct Map - District 4 - Sandoval County, NM

(APPROVED APRIL 4, 2013)



Boundary Description-Commission District 4

Beginning at the intersection of Southern Blvd and Nicklaus Dr:

Southern Blvd West Unser Blvd

Unser Blvd South Sandoval County Line

Sandoval County Line West Rio Puerco

Rio Puerco North One Arroyo

One Arroyo East Unnamed Road

Unnamed Road South, East Unnamed Road west of 60th St

Unnamed Road west of 60th St North 29th Ave

29th Ave East Mimansa Rd

Mimansa Rd North Frost Rd

Frost Rd East Encino Rd

Encino Rd Southeast King Blvd

King Blvd East Unser Blvd

Unser Blvd South Pine Rd

Pine Rd Northwest 10th St

10th St South Elk Rd

Elk Rd Southwest 8th St

8th St South 10th Ave

10th Ave East 10th St

10th St South Idalia Rd

Idalia Rd Northeast Unser Blvd

Unser Blvd South Abrazo Rd

Abrazo Rd East Arroyo de Los Montoyas

Arroyo de Los Montoyas Southeast Power line

Power line Southwest Unnamed Ditch

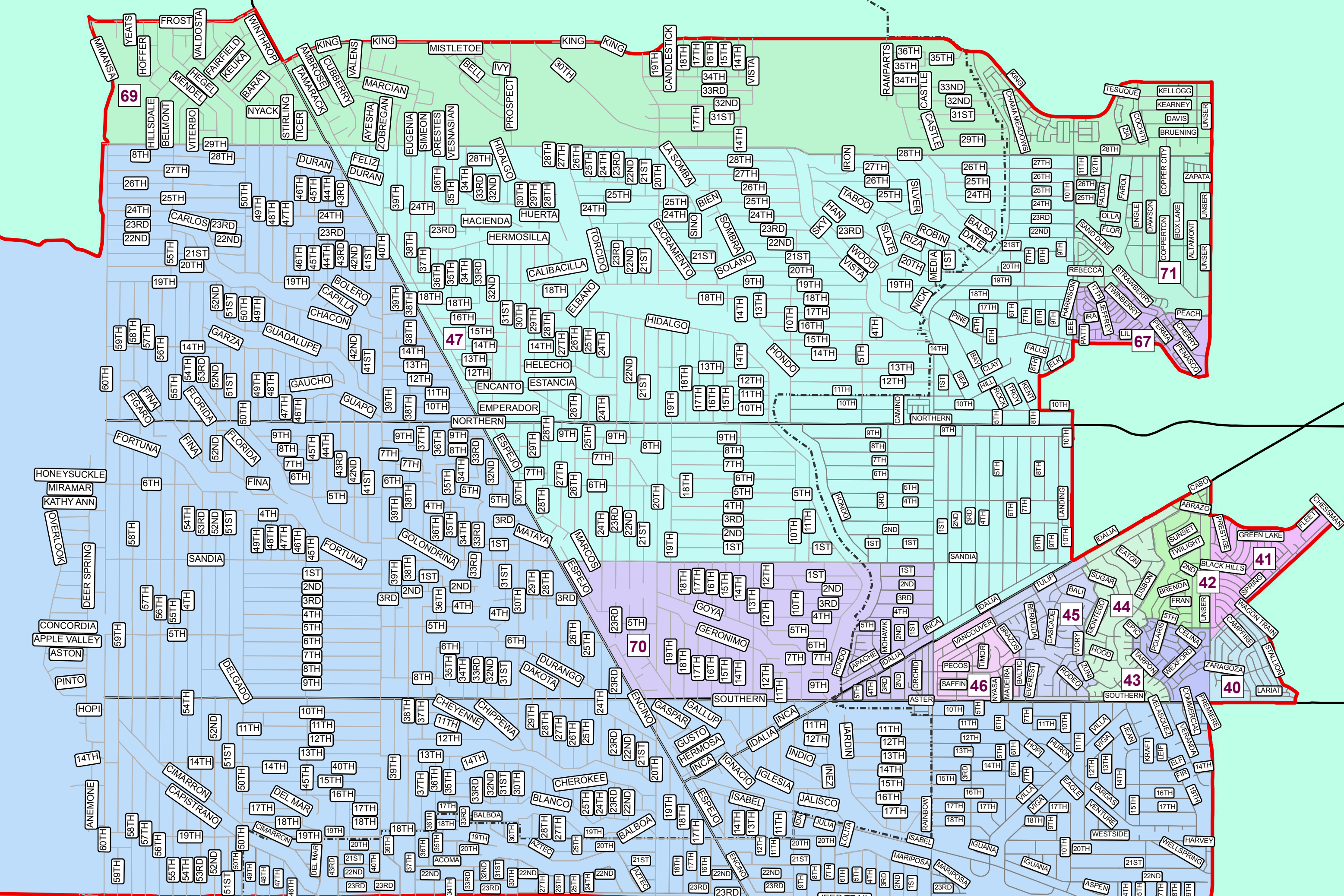
Unnamed Ditch Southeast Nicklaus Dr

Nicklaus Dr South Southern Blvd

Ending at the intersection of Southern Blvd and Nicklaus Dr.

Rio Rancho Estates

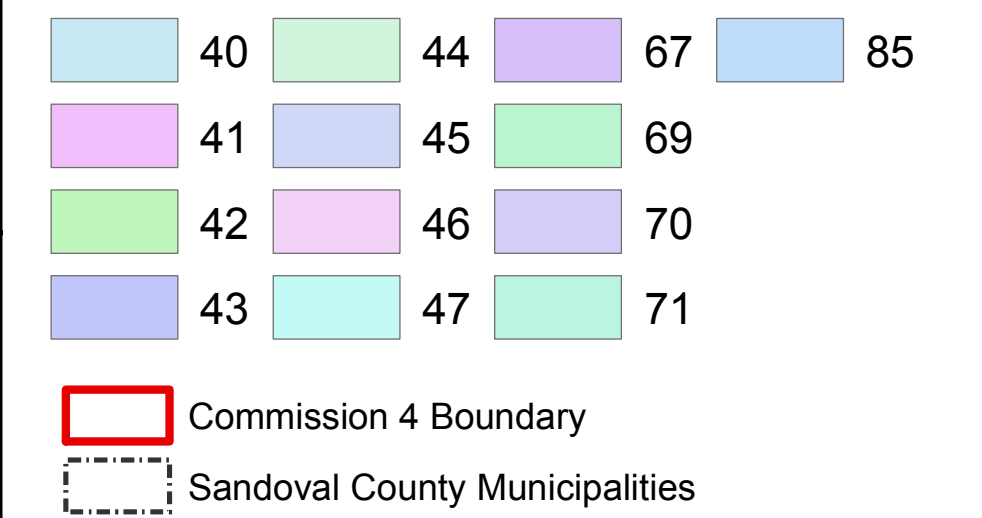
City of Rio Rancho



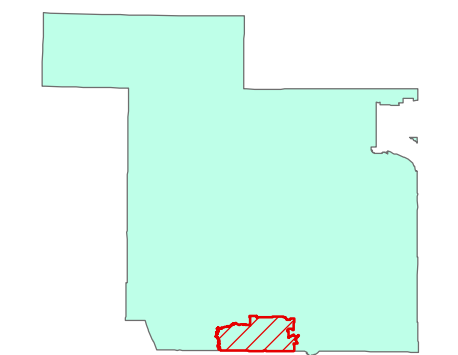
Location:

Western Rio Rancho

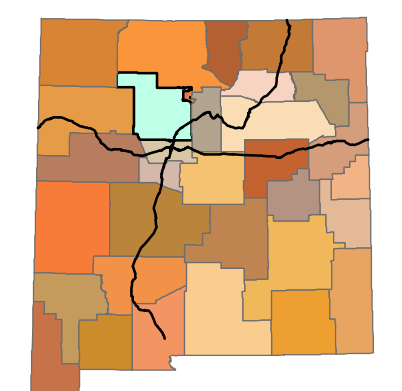
Precincts



Index:



County/State:



Disclaimer/Contact Information

The information on this map is for reference purposes only. This is not an official document. All information should be independently verified.

Website: sandovalcountynm.gov

Map prepared by: Jeff Epler-GIS Section
 Planning and Zoning Division
 1500 Idalia RD Building D
 Bernalillo, New Mexico 87004



NOT TO SCALE