# Sandoval County, New Mexico La Plazuela De Sandoval Multi View Map

## La Plazuela Master Plan
Sandoval County

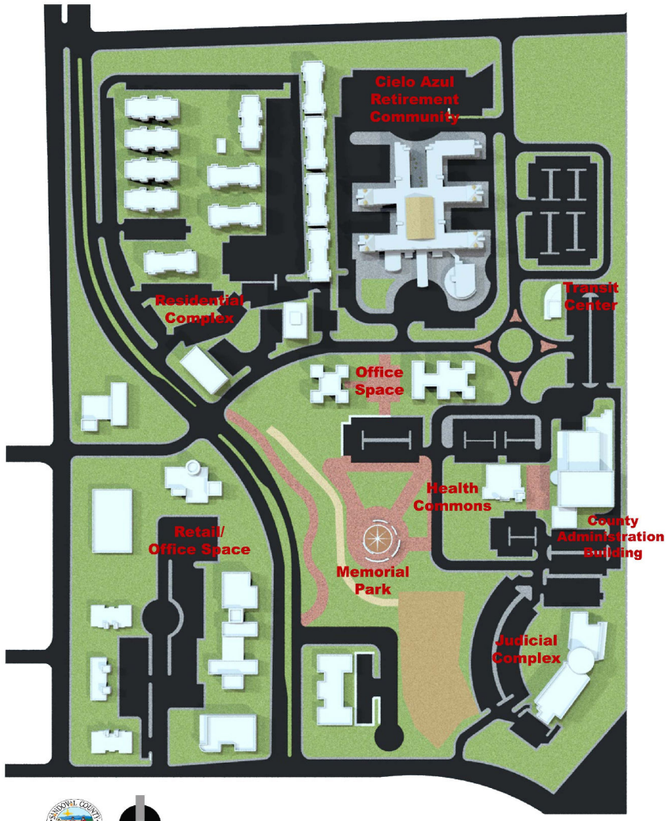


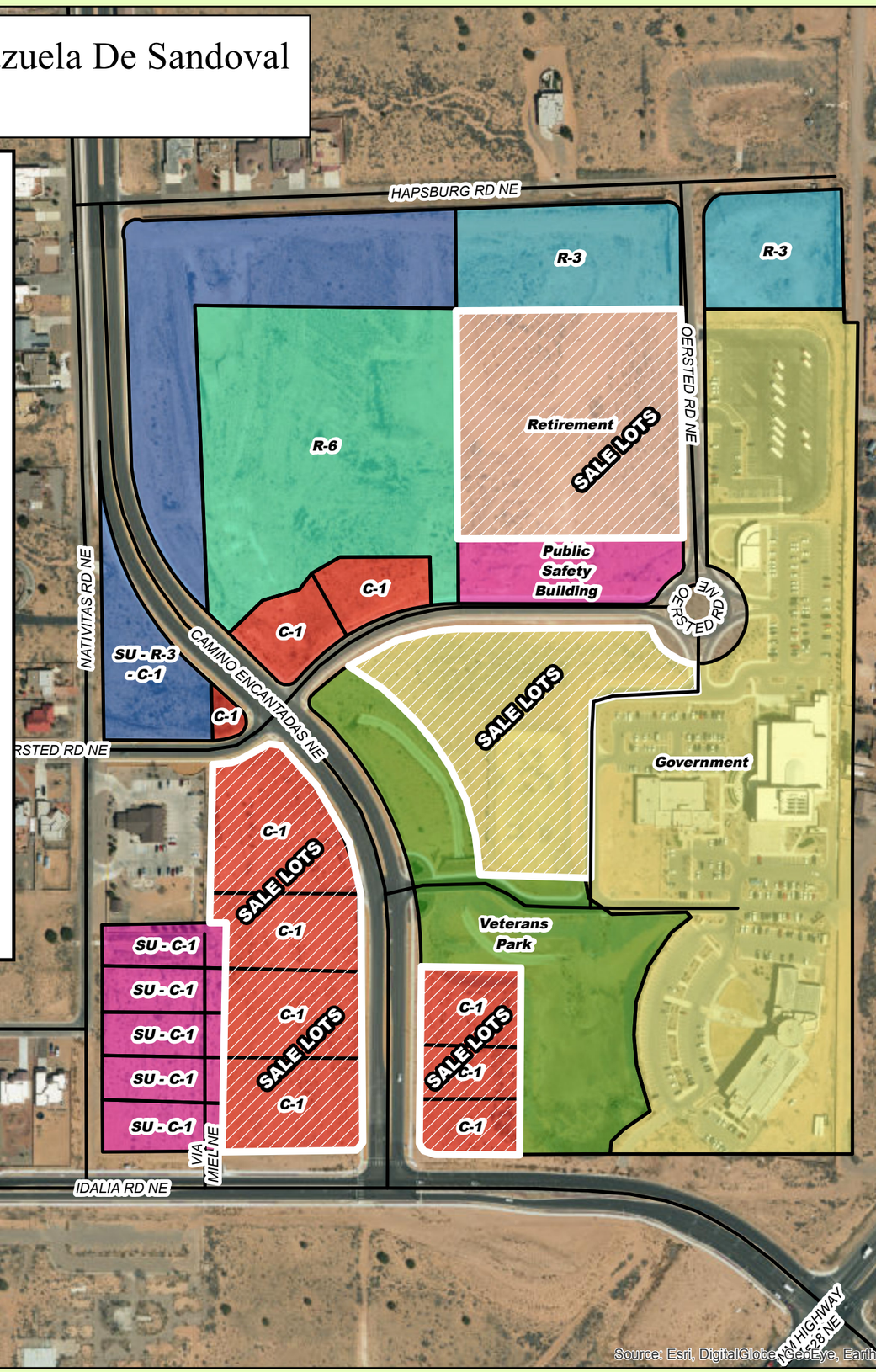







## La Plazuela Land Use

- Government
- Public Safety Building
- Veterans Park
- Retirement
- R-3
- R-6
- C-1
- SU - C-1
- SU - R-3 - C-1

User must assume responsibility to determine the appropriate use for the data. Sandoval County does not make any warranties, express or implied concerning the accuracy, completeness, reliability or suitability for any particular purpose of the information contained in or furnished in connection with this data. Sandoval County undertakes no obligation to users of the information presented and will not be held liable for any invalidity, discrepancies or errors in this data.

COUNTY DEVELOPMENT

SANDOVAL COUNTY · STATE OF NEW MEXICO · GIS

Prepared by Gary Pais II

Source: Esri, DigitalGlobe, GeoEye, Earthstar Geographics, CNES/Airbus DS, USDA, USGS, AeroGRID, IGN, and the GIS User Community