



Sandoval County Commission Precinct Map - District 5 - Sandoval County, NM

UPDATED: DECEMBER 18, 2013



San Juan County

Rio Arriba County

Los Alamos County

Santa Fe County

Cibola County

Bernalillo County

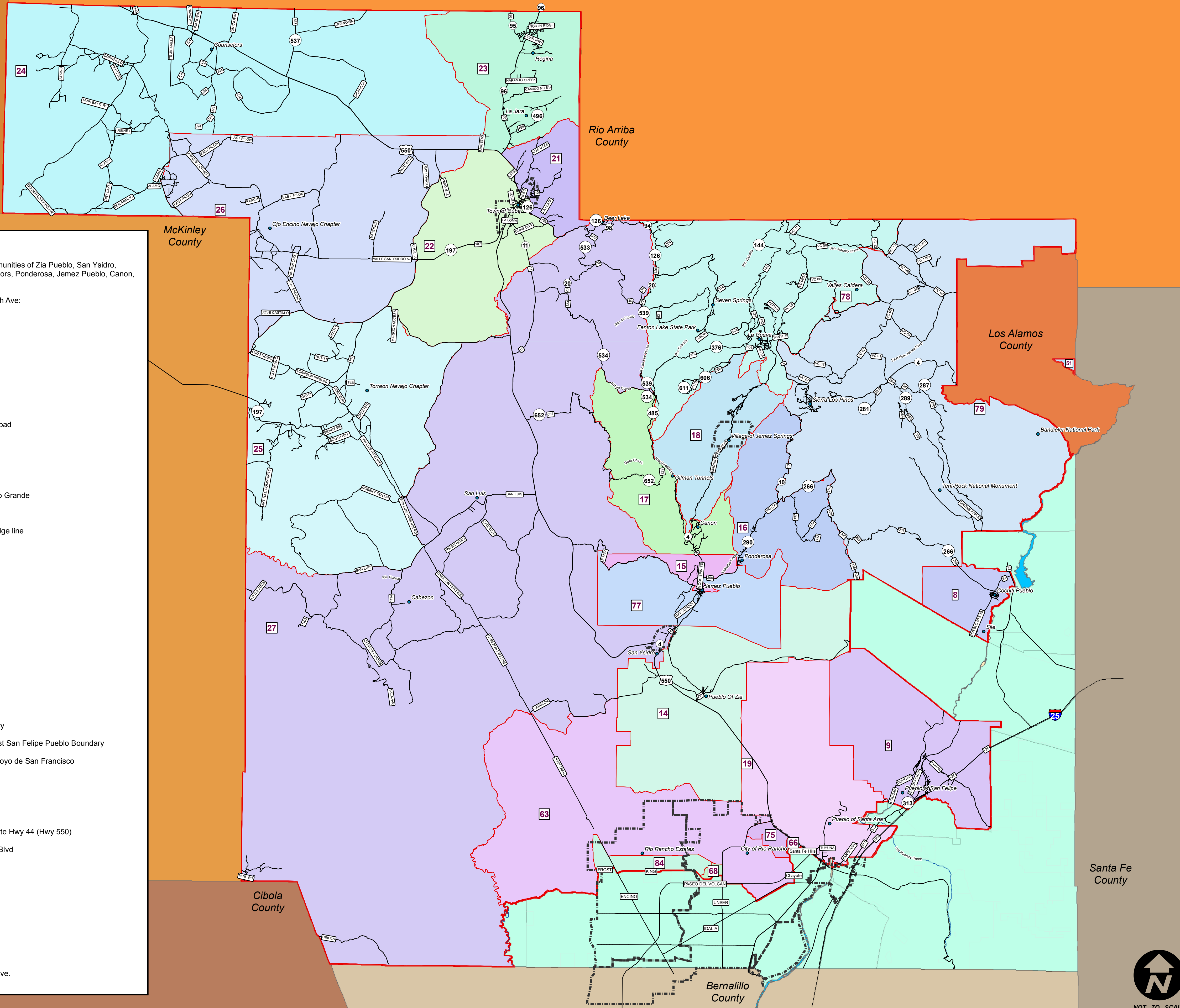
Boundary Description-Commission District 5

Northwestern Sandoval County, including the communities of Zia Pueblo, San Ysidro, San Luis, Torreon, Cuba, Regina, La Jara, Counselors, Ponderosa, Jemez Pueblo, Canon, Jemez Springs, La Cueva, Cochiti Pueblo, Sile

Beginning at the intersection of Unser Blvd and 28th Ave:

- Unser Blvd North King Blvd
- King Blvd West Encino Rd
- Encino Rd North Frost Rd
- Frost Rd West Mimansa Rd
- Mimansa Rd South 29th Ave
- 29th Ave West Unnamed Road west of 60th St
- Unnamed Road west of 60th St South Unnamed Road
- Unnamed Road West One Arroyo
- One Arroyo West Rio Puerco
- Rio Puerco South Sandoval County Line
- Sandoval County Line West, North, East, South Rio Grande
- Rio Grande South Cochiti Pueblo Boundary
- Cochiti Pueblo Boundary West, South Unnamed ridge line
- Unnamed ridge line Southeast Unnamed gully
- Unnamed gully East Unnamed stream
- Unnamed stream Southeast Unnamed fence line
- Unnamed fence line East
- Unnamed gully Northeast Unnamed ridge line
- Unnamed ridge line Southeast Unnamed fence line
- Unnamed fence line East Unnamed stream
- Unnamed stream North Unnamed fence line
- Unnamed fence line East Cochiti Hwy
- Cochiti Hwy South Rio Grande
- Rio Grande South Santo Domingo Pueblo Boundary
- Santo Domingo Pueblo Boundary West, South, East San Felipe Pueblo Boundary
- San Felipe Pueblo Boundary East, South, West Arroyo de San Francisco
- Arroyo de San Francisco North I-25
- I-25 Southwest power line
- power line Northwest Santa Ana Pueblo Boundary
- Santa Ana Pueblo Boundary West, South, East State Hwy 44 (Hwy 550)
- State Hwy 44 (Hwy 550) Northwest Santa Fe Hills Blvd
- Santa Fe Hills Blvd South Enchanted Hills Dr
- Enchanted Hills Dr West Chayote Rd
- Chayote Rd South Idalia Rd
- Idalia Rd West Arroyo de Las Lomitas Negras
- Arroyo de Las Lomitas Negras Northwest 28th Ave
- 28th Ave West Unser Blvd
- Ending at the intersection of Unser Blvd and 28th Ave.

McKinley County



Location:

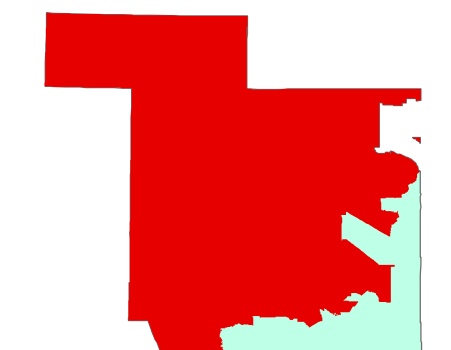
Northwestern Sandoval County, including the communities of Zia Pueblo, San Ysidro, San Luis, Torreon, Cuba, Regina, La Jara, Counselors, Ponderosa, Jemez Pueblo, Cañon, Jemez Springs, La Cueva, Santo Domingo Pueblo, Cochiti Pueblo, Sile

Precincts

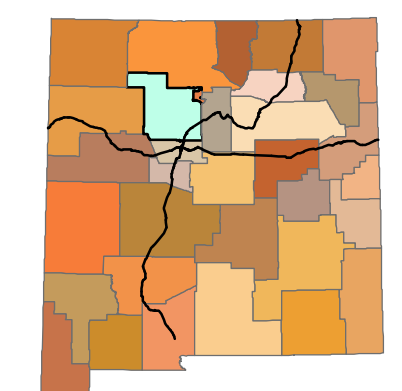
8	16	21	25	66	78
9	17	22	26	68	79
14	18	23	27	75	84
15	19	24	63	77	51

- Municipality Boundaries
- Commission 5 Boundary

Index:



County-State:



Disclaimer/Contact Information

The information on this map is for reference purposes only. This is not an official document. All information should be independently verified.

Website: sandovalcountynm.gov

Map prepared by: Jeff Epler-GIS Section
Planning and Zoning Division
1500 Idalia RD Building D
Bernalillo, New Mexico 87004

REVIEWED JANUARY 9, 2018

