



Sandoval County Commission Precinct Map - District 3 - Sandoval County, NM

(APPROVED- MARCH 7, 2013)



Boundary Description-Commission District 3

Beginning at the intersection of Southern Blvd and Nicklaus Dr:

Nicklaus Dr North Unnamed Ditch

Unnamed Ditch West, North Powerline

Powerline Northeast Arroyo de Los Montoyas

Arroyo de Los Montoyas Northwest Abrazo Rd

Abrazo Rd West Unser Blvd

Unser Blvd North Idalia Rd

Idalia Rd Southwest 10th St

10th St North 10th Ave

10th Ave West 8th St

8th St North Elk Rd

Elk Rd Northeast 10th St

10th St North Pine Rd

Pine Rd East Unser Blvd

Unser Blvd North 28th Ave

28th Ave East Arroyo de Las Lomas Negras

Arroyo de Las Lomas Negras Southeast Idalia Rd

Idalia Rd Northeast Chayote Rd

Chayote Rd North Enchanted Hills Blvd

Enchanted Hills Blvd Southeast Rio Rancho Blvd (State Hwy 528)

Rio Rancho Blvd (State Hwy 528) Southwest State Road 448

State Road 448 East Corrales Main Canal

Corrales Main Canal South Pso Mesa Alta Este

Pso Mesa Alta Este West Thompson Fence Line

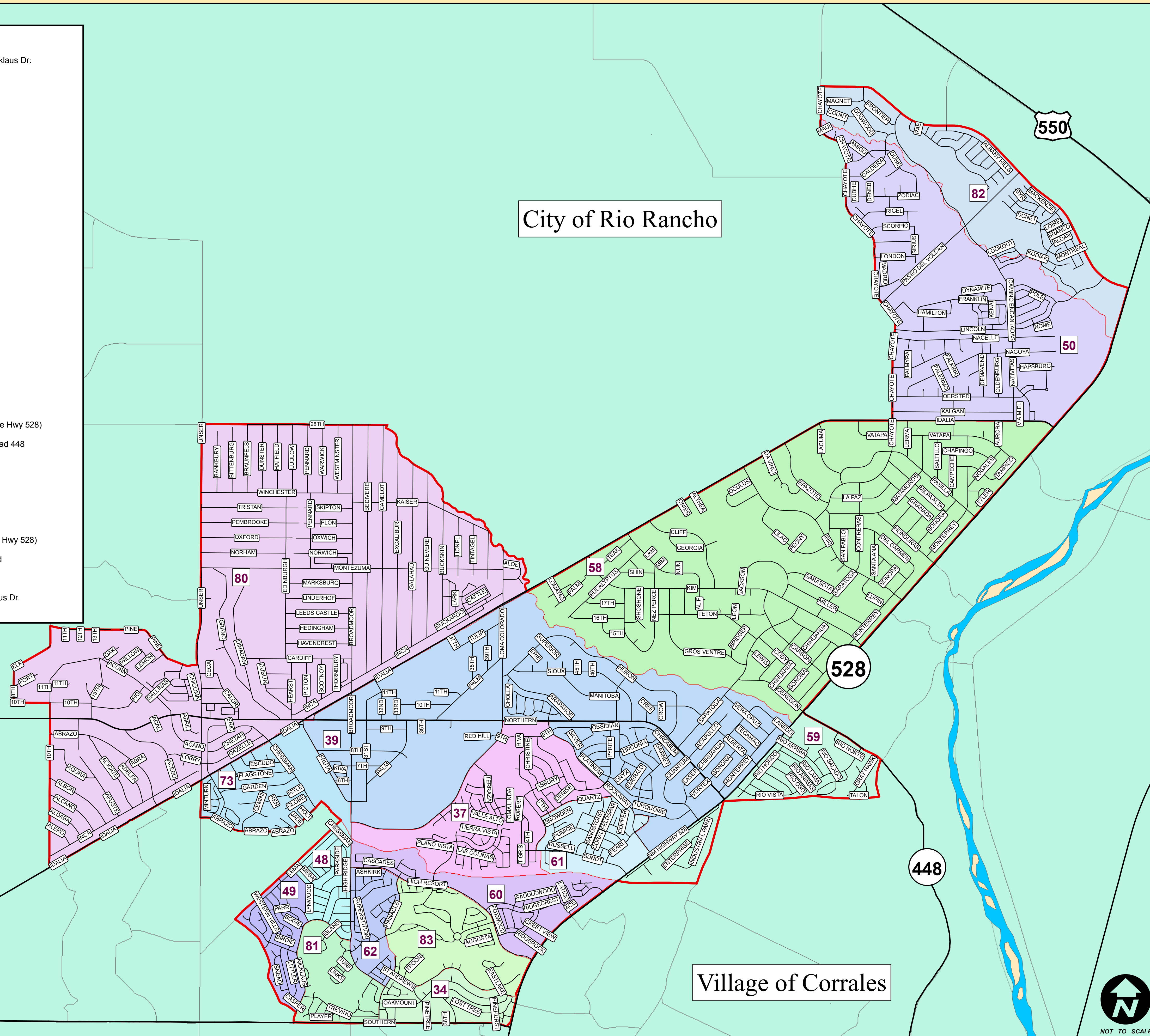
Thompson Fence Line South Arroyo de Los Montoyas

Arroyo de Los Montoyas West Rio Rancho Blvd (State Hwy 528)

Rio Rancho Blvd (State Hwy 528) South Southern Blvd

Southern Blvd West Nicklaus Dr

Ending at the intersection of Southern Blvd and Nicklaus Dr.



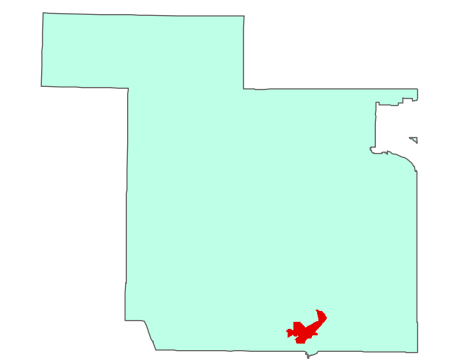
Location:
Northeastern
Rio Rancho

Precincts

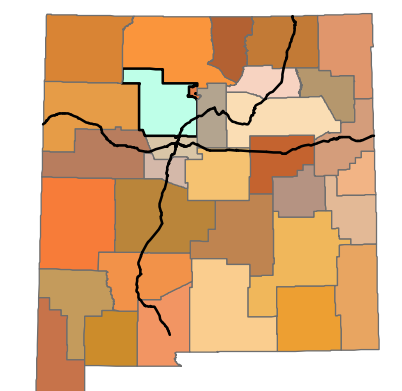
34	49	60	80
37	50	61	81
39	58	62	82
48	59	73	83

Commission 3 Boundary
 Municipality Boundaries

Index:



County/State:



Disclaimer/Contact Information

The information on this map is for reference purposes only. This is not an official document. All information should be independently verified.

Website: sandovalcountynm.gov

Map prepared by: Jeff Epler-GIS Section
 Planning and Zoning Division
 1500 Idalia RD Building D
 Bernalillo, New Mexico 87004

REVIEWED JANUARY 9, 2018

