

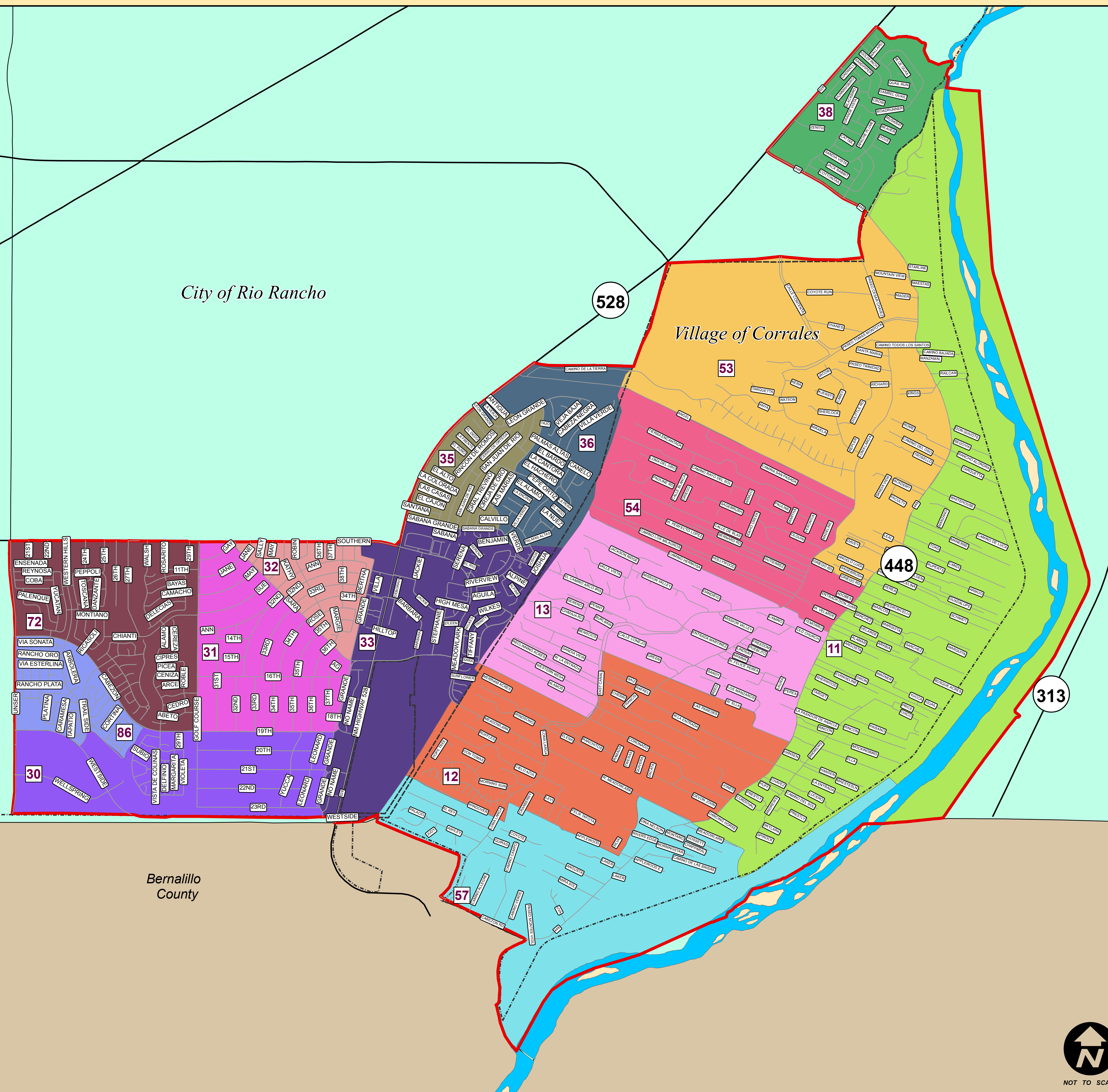


Sandoval County Commission Precinct Map - District 2 - Sandoval County, NM

(APPROVED- MARCH 1, 2013)



Boundary Description-Commission District 2
 Beginning at the intersection of Unser Blvd and Southern Blvd:
 Southern Blvd East Rio Rancho Blvd (State Hwy 528)
 Rio Rancho Blvd (State Hwy 528) Northeast Arroyo de Los Montoyas
 Arroyo de los Montoyas East Thompson Fence Line
 Thompson Fence Line North Pso Mesa Alto Oeste
 Pso Mesa Alto Oeste East Pso Mesa Alta Este
 Pso Mesa Alta Este East Corrales Main Canal
 Corrales Main Canal North State Road 448
 State Road 448 Northwest Rio Rancho Blvd (State Hwy 528)
 Rio Rancho Blvd (State Hwy 528) Northeast Arroyo de la Barranca
 Arroyo de la Barranca Southeast Rio Grande
 Rio Grande South Corrales Main Canal
 Corrales Main Canal East Bernalillo Riverside Drain
 Bernalillo Riverside Drain South Albuquerque Riverside Drain
 Albuquerque Riverside Drain South Sandoval County Line
 Sandoval County Line Southwest, Northwest, West Unser Blvd
 Unser Blvd North Southern Blvd
 Ending at the intersection of Unser Blvd and Southern Blvd.

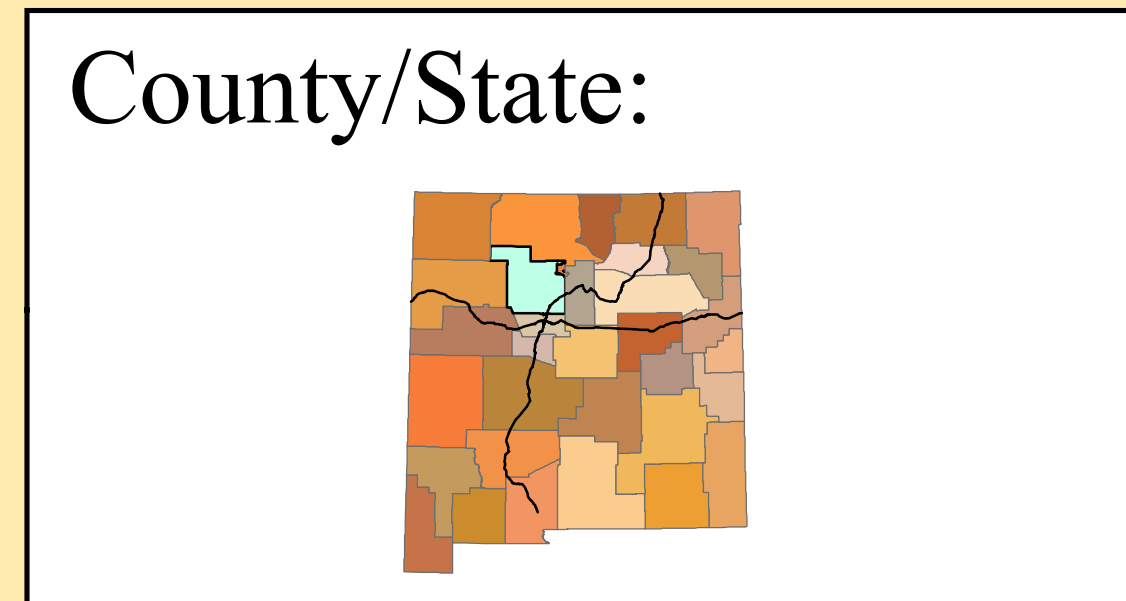
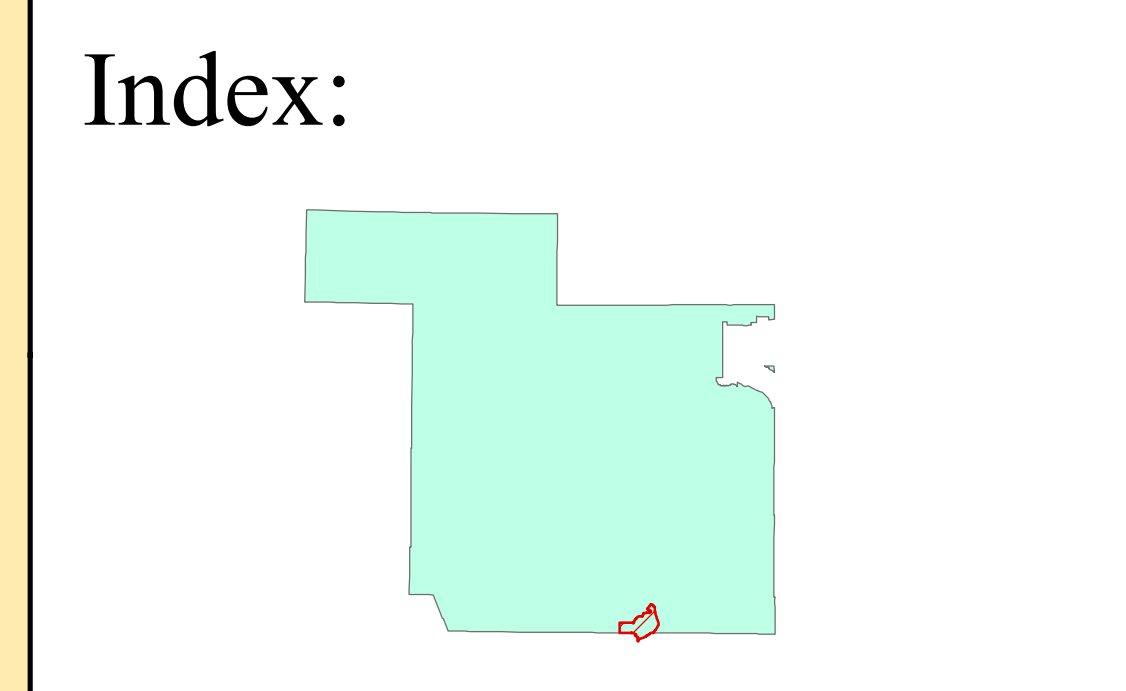


Location:
 Village of Corrales
 and Southeast
 Rio Rancho

Precincts

11	31	36	57
12	32	38	72
13	33	53	86
30	35	54	

Commission 2 Boundary
 Sandoval County Municipalities



Disclaimer/Contact Information

The information on this map is for reference purposes only. This is not an official document. All information should be independently verified.

Website: sandovalcountynm.gov

Map prepared by: Jeff Epler
 GIS Section
 Planning and Zoning Division
 1500 Idalia RD Building D
 Bernalillo, New Mexico 87004

