



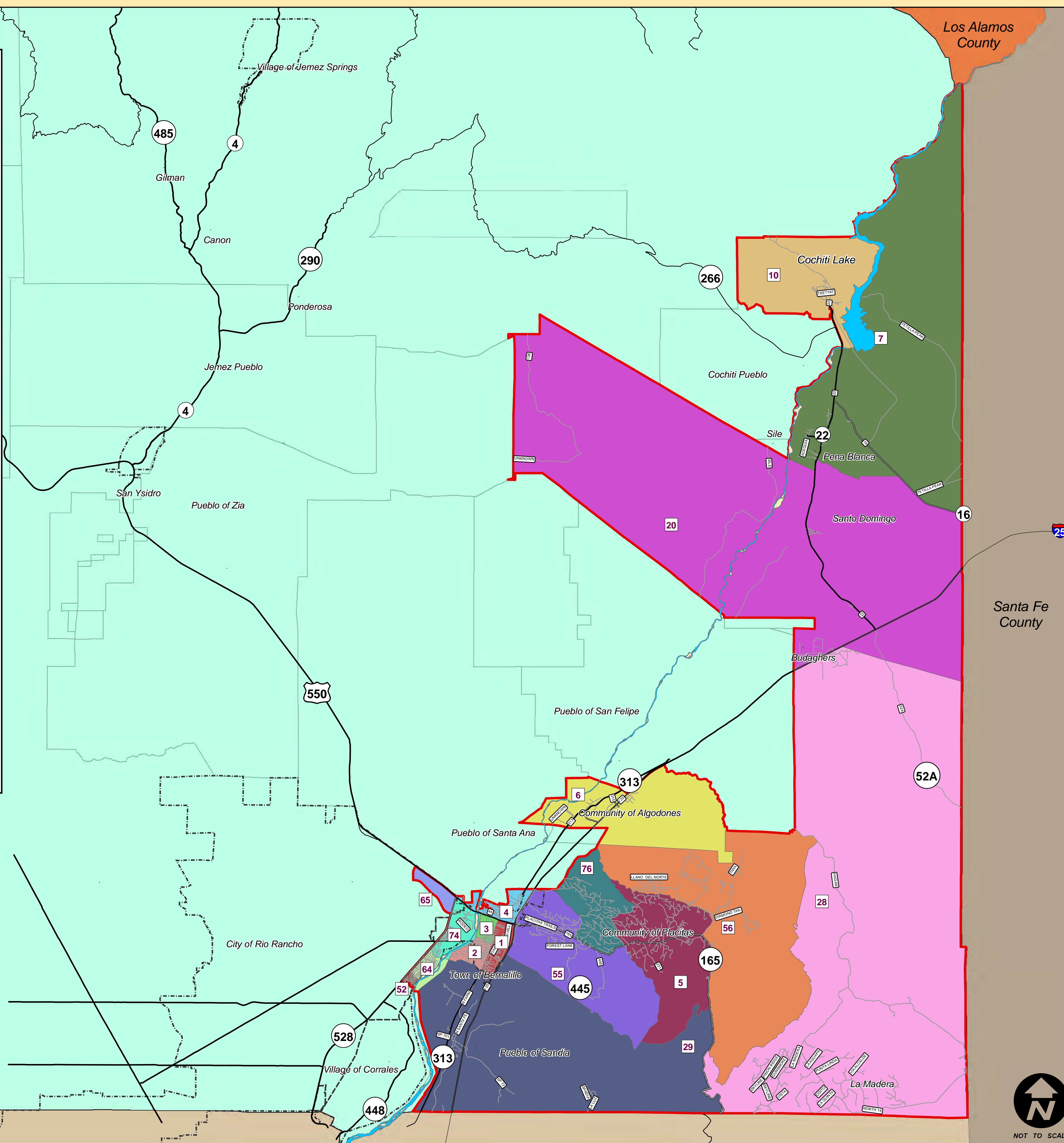
Sandoval County Commission Precinct Map - District 1 - Sandoval County, NM (APPROVED- MARCH 1, 2013)



Boundary Description-Commission District 1

Southeast Sandoval County, including the communities of Sandia Pueblo, Bernalillo, Algodones, Placitas, La Madera and San Pedro Creek Estates.
Beginning at the intersection of Santa Fe Hills Blvd and State Hwy 44 (Hwy 550):

State Hwy 44 (Hwy 550) Southeast Santa Ana Pueblo Boundary
 Santa Ana Pueblo Boundary East, North, West San Felipe Pueblo Boundary and power line
 power line West, North, and East I-25
 I-25 Northeast Arroyo de San Francisco
 Arroyo de San Francisco South San Felipe Pueblo Boundary
 San Felipe Pueblo Boundary East, North Santo Domingo Pueblo Boundary
 Santo Domingo Pueblo Boundary West, North, East Rio Grande
 Rio Grande North State Hwy 22
 State Hwy 22 North Unnamed fence line
 Unnamed fence line West Unnamed stream
 Unnamed stream South Unnamed fence line
 Unnamed fence line West Unnamed ridge line
 Northwest Unnamed gully
 Unnamed gully Southwest Unnamed stream
 Unnamed stream North Unnamed fence line
 Unnamed fence line West Unnamed stream
 Unnamed stream North Unnamed gully
 Unnamed gully West Unnamed ridge line
 Unnamed ridge line Northwest Cochiti Pueblo Boundary
 Cochiti Pueblo Boundary North, East Rio Grande
 Rio Grande Northeast Sandoval County Boundary
 Sandoval County Boundary South, West Albuquerque Riverside Drain
 Albuquerque Riverside Drain North Bernalillo Riverside Drain
 Bernalillo Riverside Drain North Corrales Main Canal
 Corrales Main Canal West Rio Grande
 Rio Grande North Arroyo de la Barranca
 Arroyo de la Barranca West Rio Rancho Blvd (Hwy 528)
 Rio Rancho Blvd (Hwy 528) Northeast Enchanted Hills Dr
 Enchanted Hills Dr Northwest Santa Fe Hills Blvd
 Santa Fe Hills Blvd North State Hwy 44 (Hwy 550)
 Ending at the intersection of Santa Fe Hills Blvd and State Hwy 44 (Hwy 550).

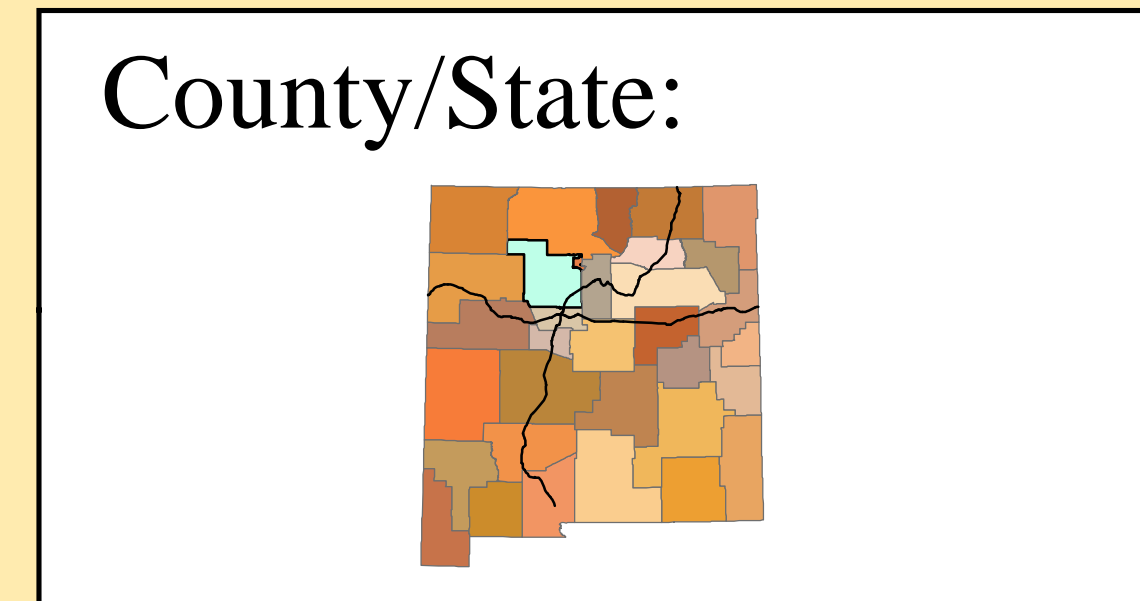
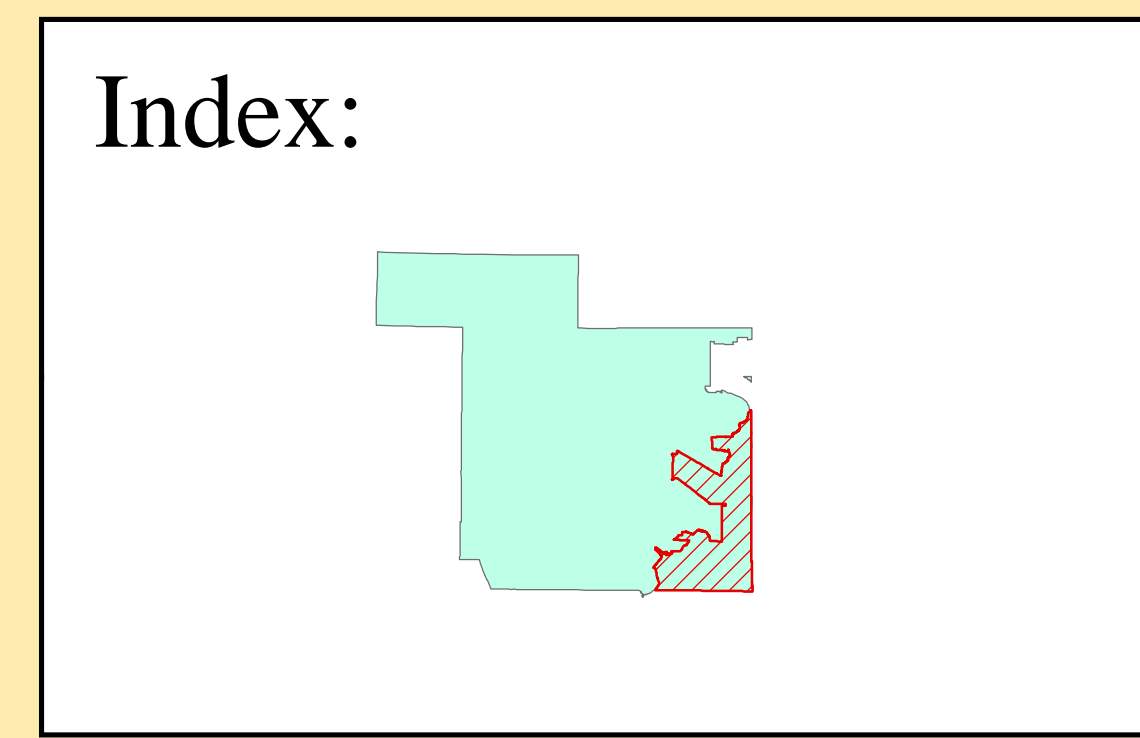


Location:
 Town of Bernalillo, Village of Placitas
 Eastern Rio Rancho, Algodones,
 Pueblo of Sandia, Budagers,
 Santo Domingo, Pena Blanca,
 Cochiti Lake, La Madera

Precincts

1	29	55	7
10	3	56	74
2	4	6	76
20	5	64	
28	52	65	

Commission 1 Boundary
 Sandoval County Municipalities




Disclaimer/Contact Information

The information on this map is for reference purposes only. This is not an official document. All information should be independently verified.

Website: sandovalcountynm.gov

Map prepared by: Jeff Epler-GIS Section
 Planning and Zoning Division
 1500 Idalia RD Building D
 Bernalillo, New Mexico 87004



Bernalillo County

Los Alamos County

Santa Fe County