US House District 3 Precinct Map-Sandoval County, NM

2012

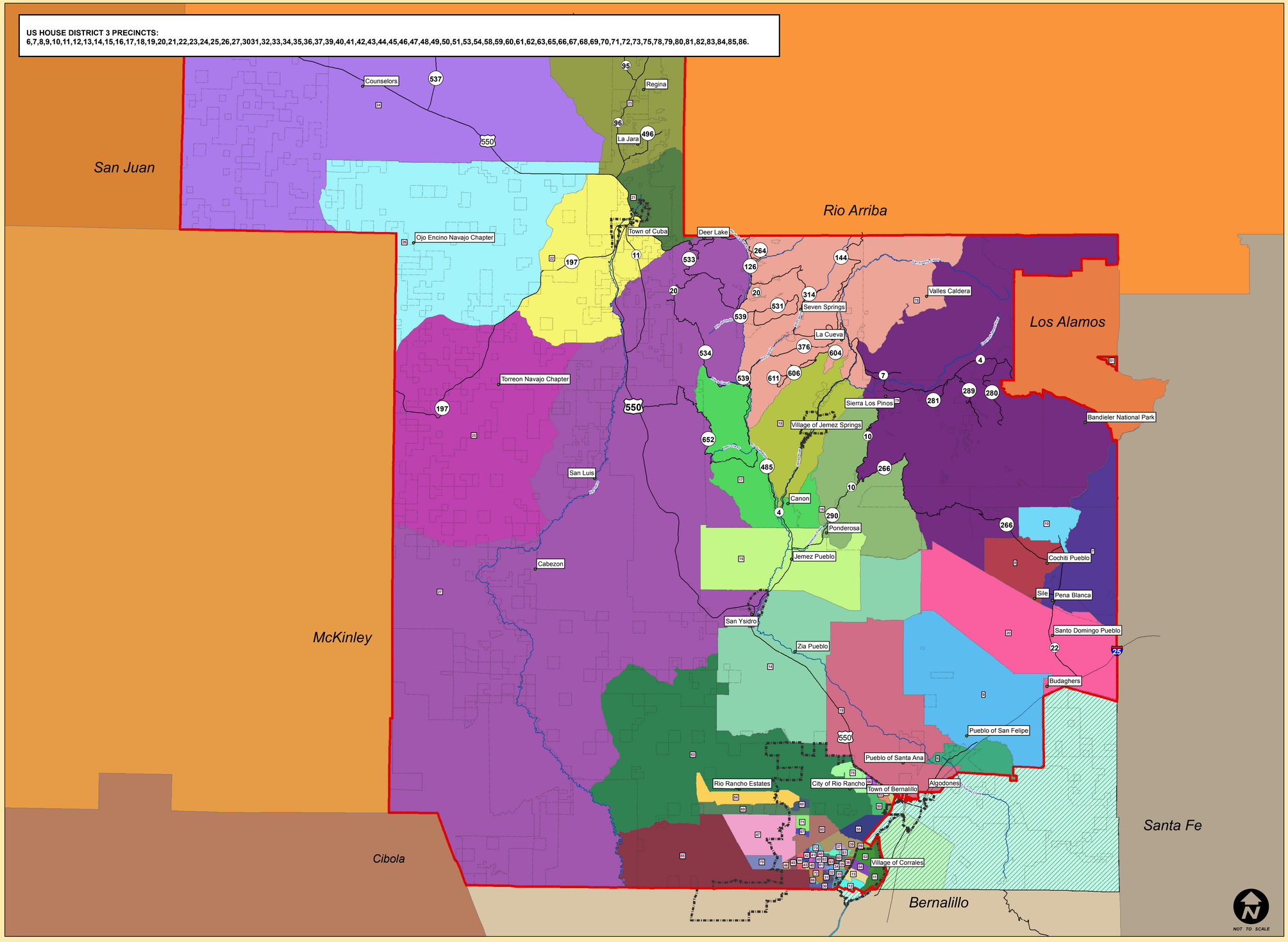

Location:

Village of Jemez Springs, Town of Cuba, Jemez Pueblo, Zia Pueblo, Cochiti Pueblo, Pena Blanca, Sile,Santo Domingo Pueblo, San Felipe Pueblo, Santa Ana Pueblo, Budagers(N), City of Rio Rancho, Village of Corrales, Algodones, Pena Blanca

Precincts

6, 7, 8, 9, 10, 11, 12, 13, 14, 15, 16, 17, 18, 19, 20, 21, 22, 23, 24, 25, 26, 27, 39, 40, 41, 42, 43, 44, 45, 46, 47, 48, 49, 50, 51, 53, 54, 58, 59, 60, 61, 62, 63, 65, 66, 67, 68, 69, 70, 71, 72, 73, 75, 77, 78, 79, 80, 81, 82, 83, 84, 85, 86, 87, 88, 89, 90, 91, 92, 93, 94, 95, 96, 97, 98, 99, 100

US_House_Dist_3_Boundary

US_House_Dist_1 Boundary

Incorporated Boundaries

Index:

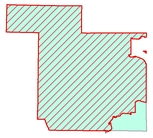

County/State:

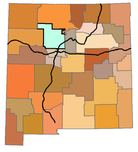

Disclaimer/Contact Infomation

The infomation on this map is for reference purposes only.This is not an official document. All information should be independently verified.

Website: sandovalcountynm.gov

Map prepared by: Jeff Epler-GIS Section
County Development Division
1500 Idalia RD Buidling D
Bernalillo , New Mexico 87004