NM State Public Regulation Commision-District 3 Map-Sandoval County, NM

2012

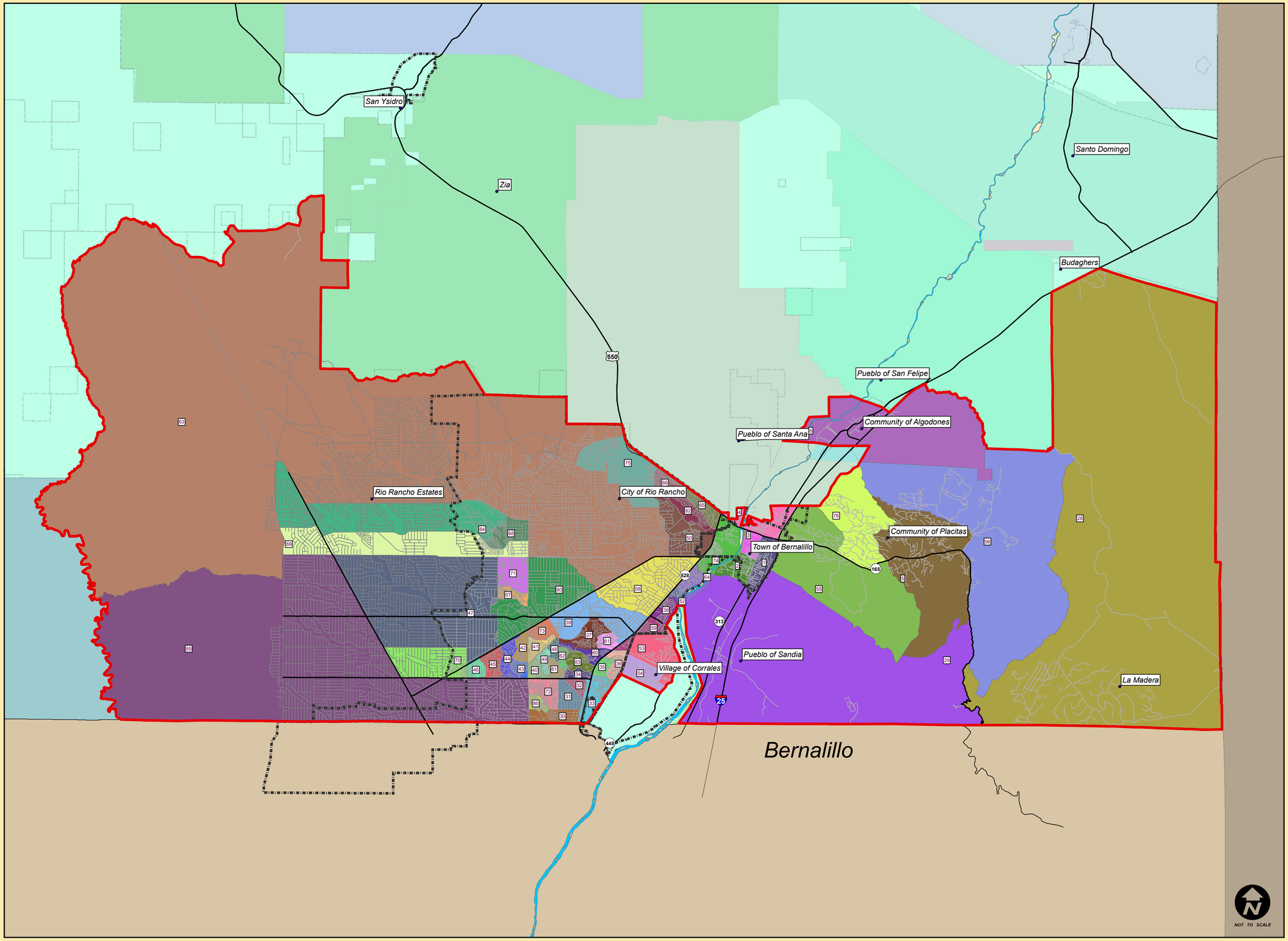

Location:

Town of Bernalillo, Sandia Pueblo, Placitas, La Madera, Village of Corrales(N), City of Rio Rancho

Precincts

1, 2, 3, 4, 5, 6, 28, 29, 30, 31, 32, 33, 34, 35, 36, 37, 38, 39, 40, 41, 42, 43, 44, 45, 46, 47, 48, 49, 50, 51, 52, 53, 54, 55, 56, 57, 58, 59, 60, 61, 62, 63, 64, 65, 66, 67, 68, 69, 70, 71, 72, 73, 74, 75, 76, 80, 81, 82, 83, 84, 85, 86

Sandoval_County_Municipalities_2012

State PRC District 3 Boundary

Index:

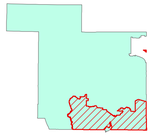

County/State:

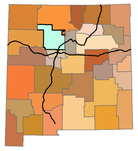

Disclaimer/Contact Infomation

The infomation on this map is for reference purposes only.This is not an official document. All information should be independently verified.

Website: sandovalcountynm.gov

Map prepared by: Jeff Epler-GIS Section
County Development Division
1500 Idalia RD Buidling D
Bernalillo , New Mexico 87004