Rio Rancho Estates Zoning Map - Unit 1 - Sandoval County, NM

March 28, 2014

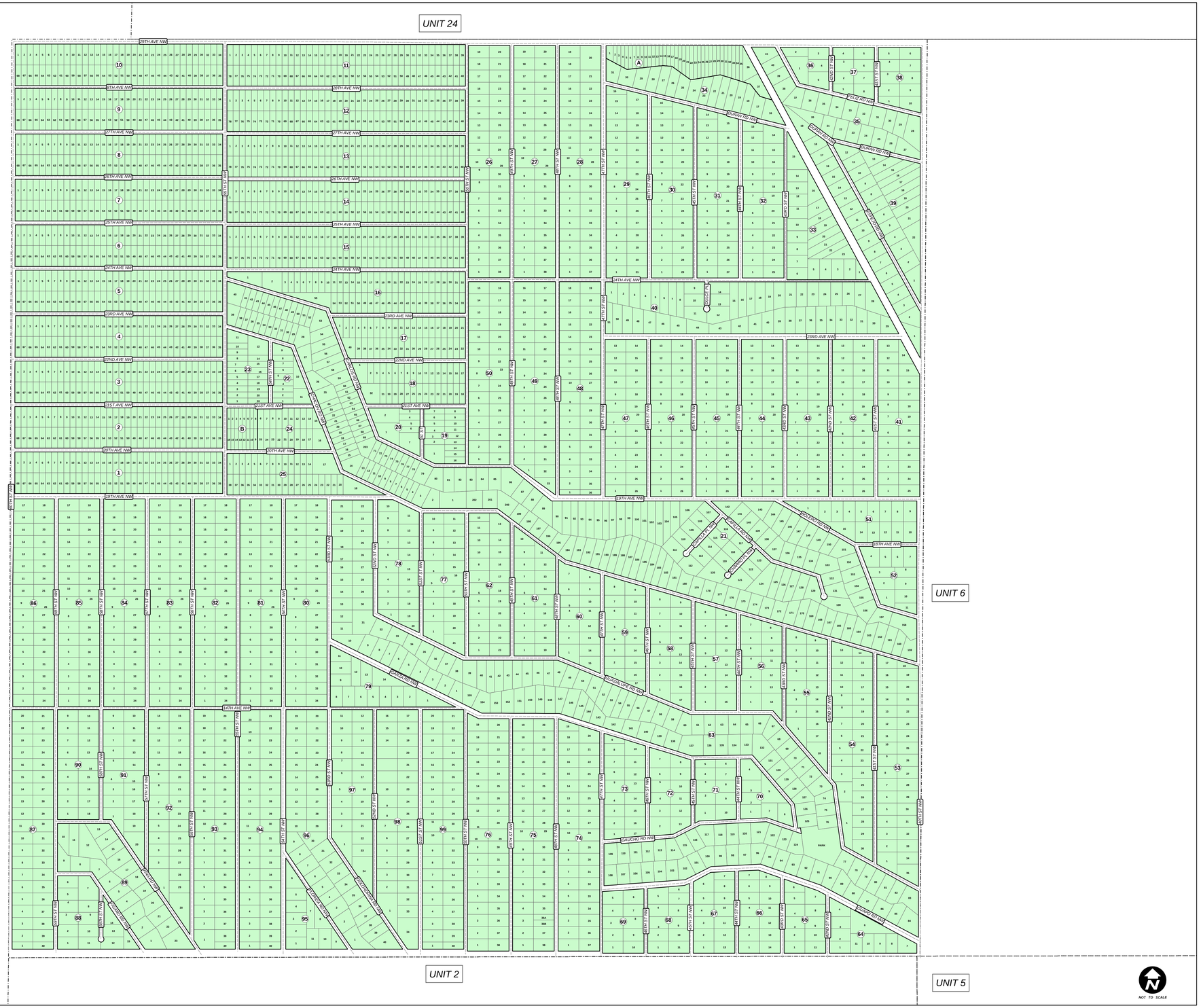

Location:

Sandoval County, NM

Rio Rancho Estates Key Map:

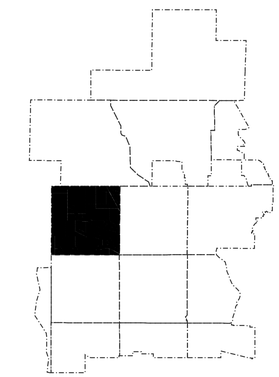

Zoning Codes

RRA

Key Map:

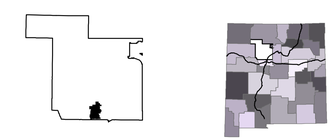

Disclaimer/Contact Information

The information on this map is for reference purposes only.This is not an official document. All information should be independently verified.

Website: sandovalcountynm.gov

Map prepared by: Jeff Epler
GIS Section
Planning and Zoning Division
1500 Idalia RD Building D
Bernalillo , New Mexico 87004

Rio Rancho Estates Zoning Map - Unit 2 - Sandoval County, NM

April 16, 2014

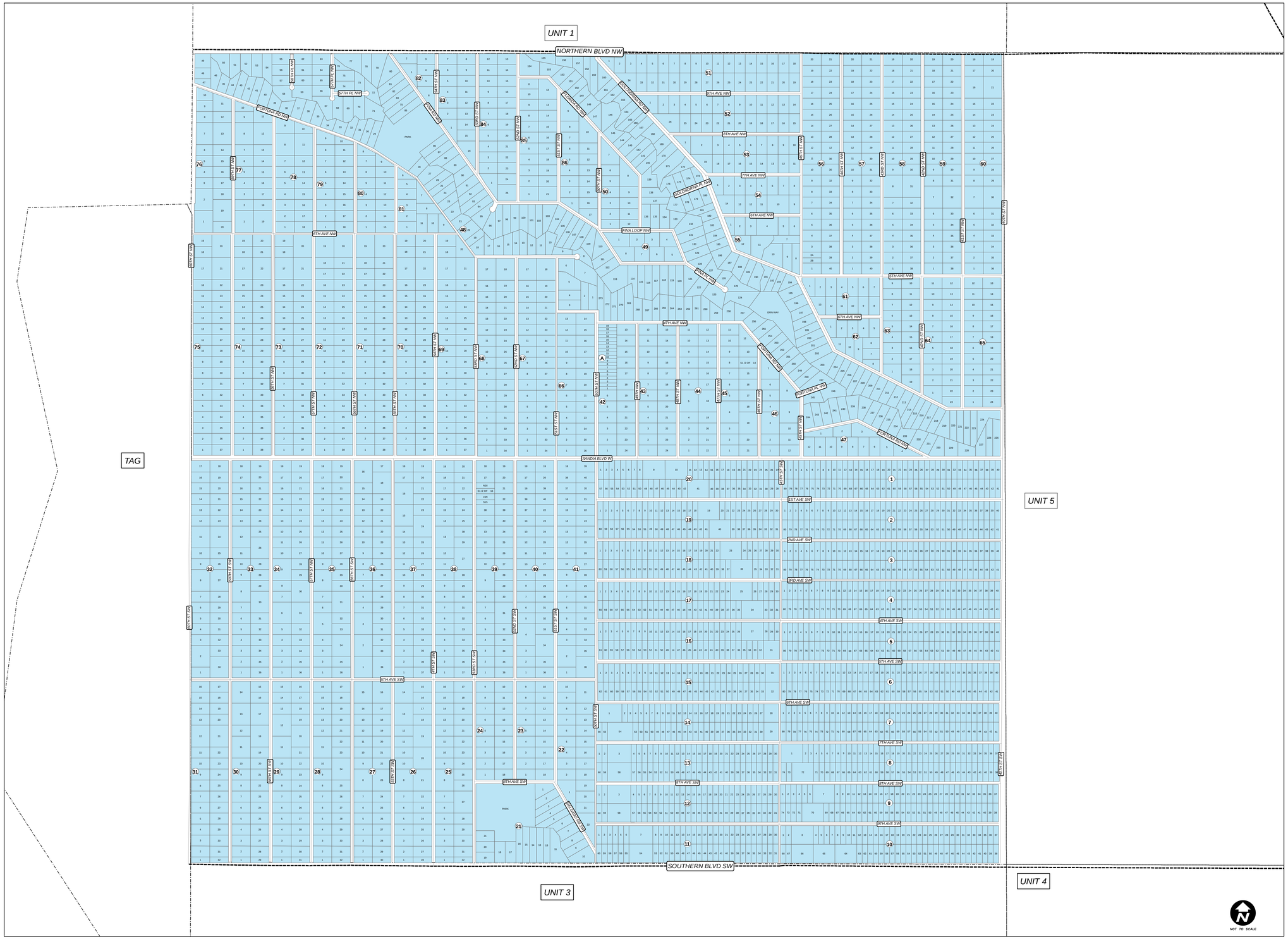

Location:

Sandoval County, NM

Rio Rancho Estates Key Map:

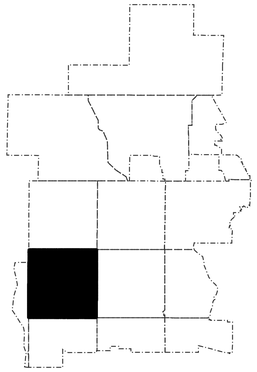

Zoning Codes

RRA

Key Map:

Disclaimer/Contact Information

The information on this map is for reference purposes only.This is not an official document. All information should be independently verified.

Website: sandovalcountynm.gov

Map prepared by: Jeff Epler
GIS Section
Planning and Zoning Division
1500 Idalia RD Building D
Bernalillo , New Mexico 87004

Rio Rancho Estates Zoning Map - Unit 3 - Sandoval County, NM

April 23, 2014

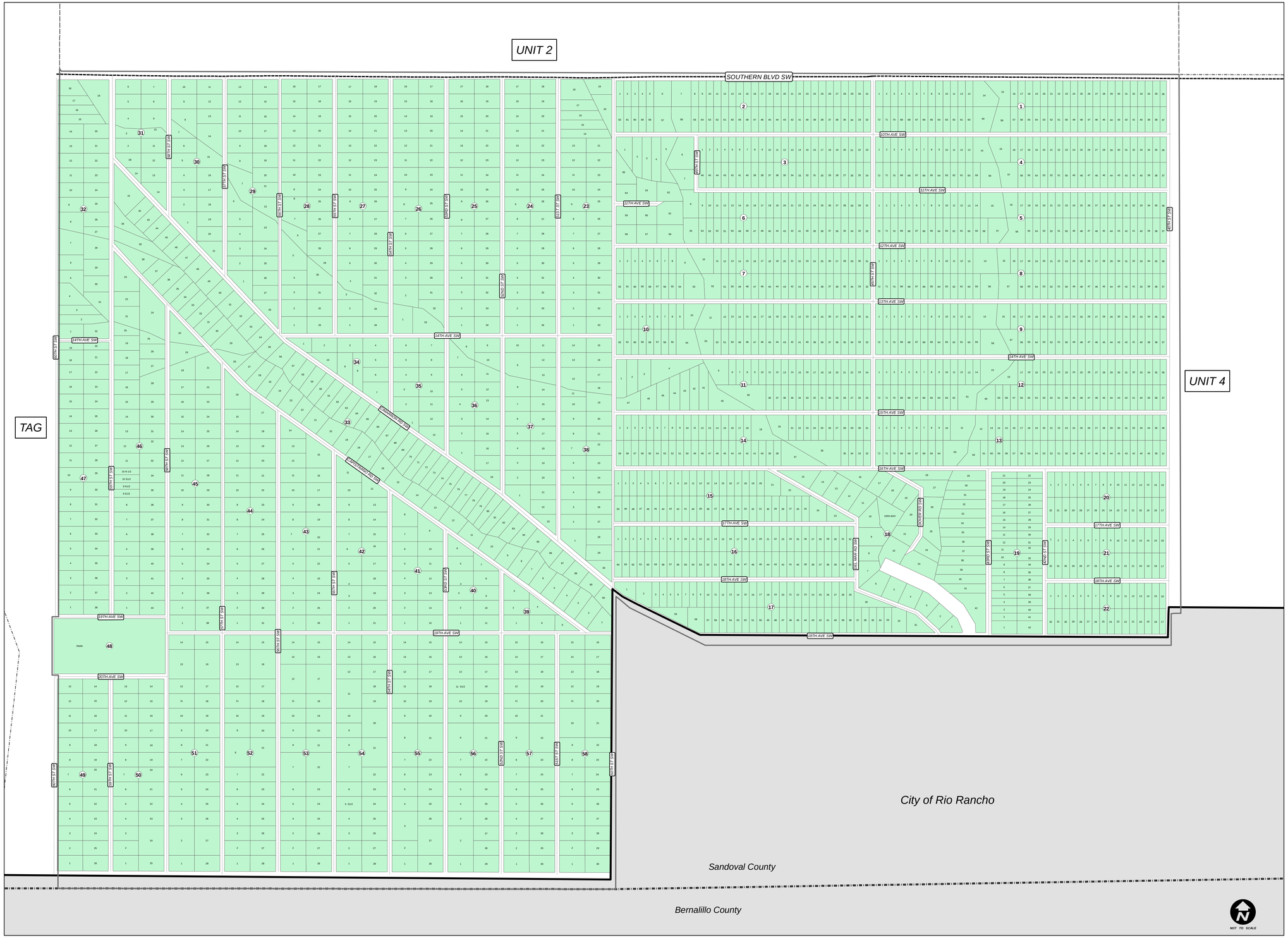

Location:

Sandoval County, NM

Rio Rancho Estates Key Map:

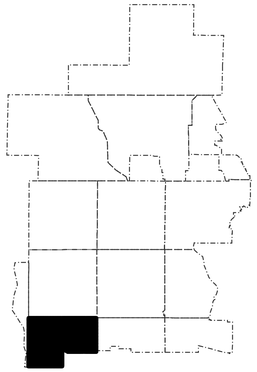

Zoning Codes

RRA

Key Map:

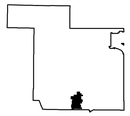

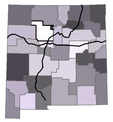

Disclaimer/Contact Information

The information on this map is for reference purposes only.This is not an official document. All information should be independently verified.

Website: sandovalcountynm.gov

Map prepared by: Jeff Epler
GIS Section
Planning and Zoning Division
1500 Idalia RD Building D
Bernalillo , New Mexico 87004

Rio Rancho Estates Zoning Map - Unit 4 - Sandoval County, NM

May 28, 2014

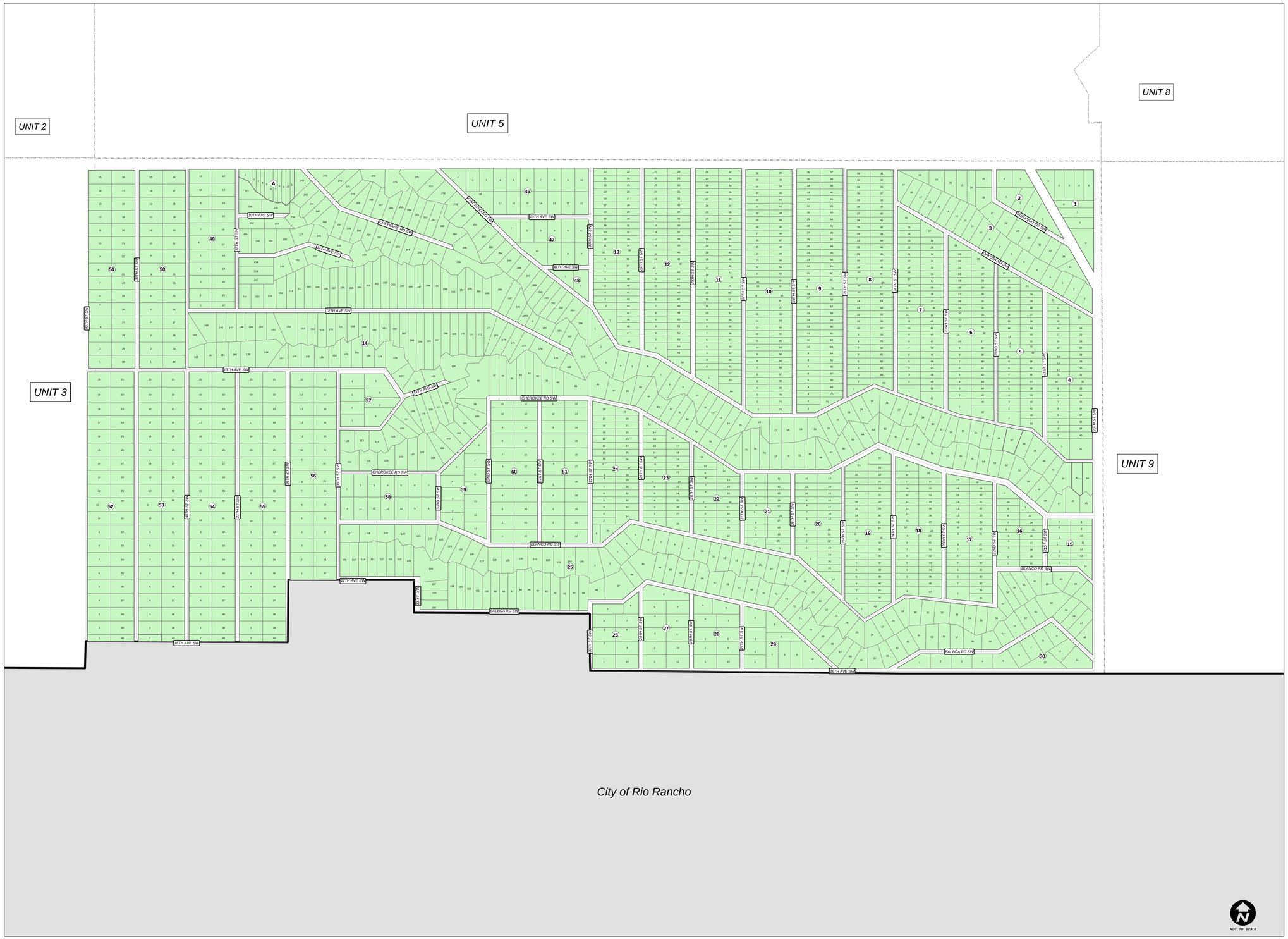

Location:

Sandoval County, NM

Rio Rancho Estates Key Map:

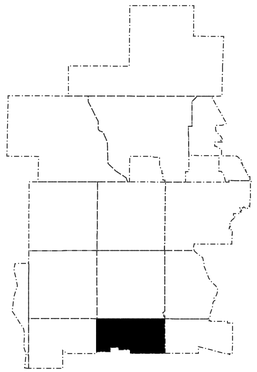

Zoning Codes

RRA

Key Map:

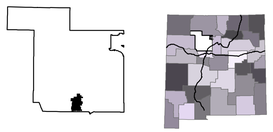

Disclaimer/Contact Information

The information on this map is for reference purposes only.This is not an official document. All information should be independently verified.

Website: sandovalcountynm.gov

Map prepared by: Jeff Epler
GIS Section
Planning and Zoning Division
1500 Idalia RD Building D
Bernalillo , New Mexico 87004

Rio Rancho Estates Zoning Map - Unit 5 - Sandoval County, NM

July 1, 2014

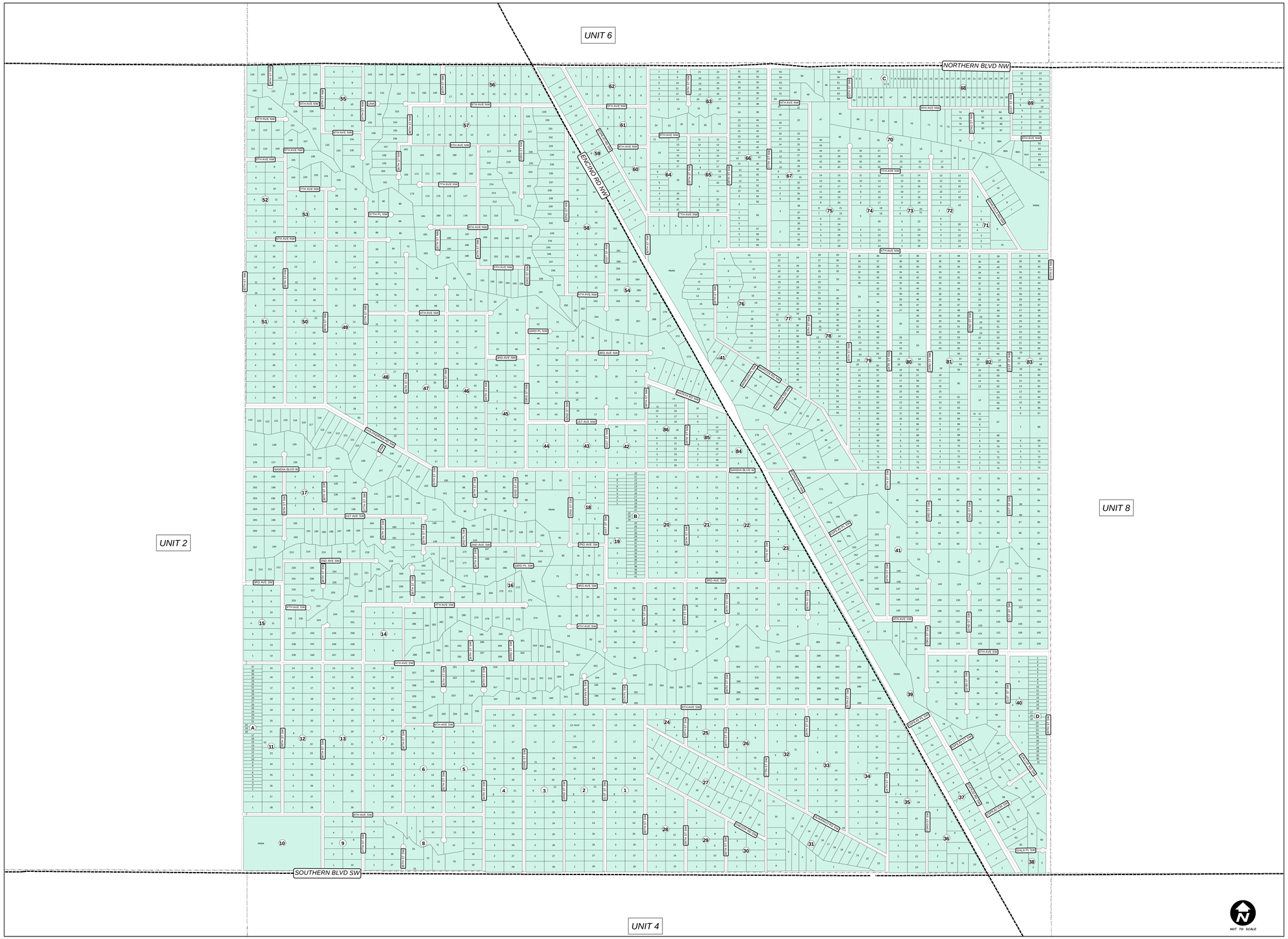

Location:

Sandoval County, NM

Rio Rancho Estates Key Map:

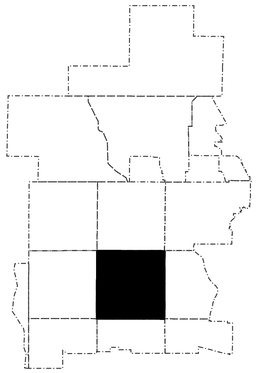

Zoning Codes

RRA

Key Map:

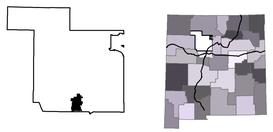

Disclaimer/Contact Information

The information on this map is for reference purposes only.This is not an official document. All information should be independently verified.

Website: sandovalcountynm.gov

Map prepared by: Jeff Epler
GIS Section
Planning and Zoning Division
1500 Idalia RD Building D
Bernalillo , New Mexico 87004

Rio Rancho Estates Zoning Map - Unit 6 - Sandoval County, NM

August 12, 2014

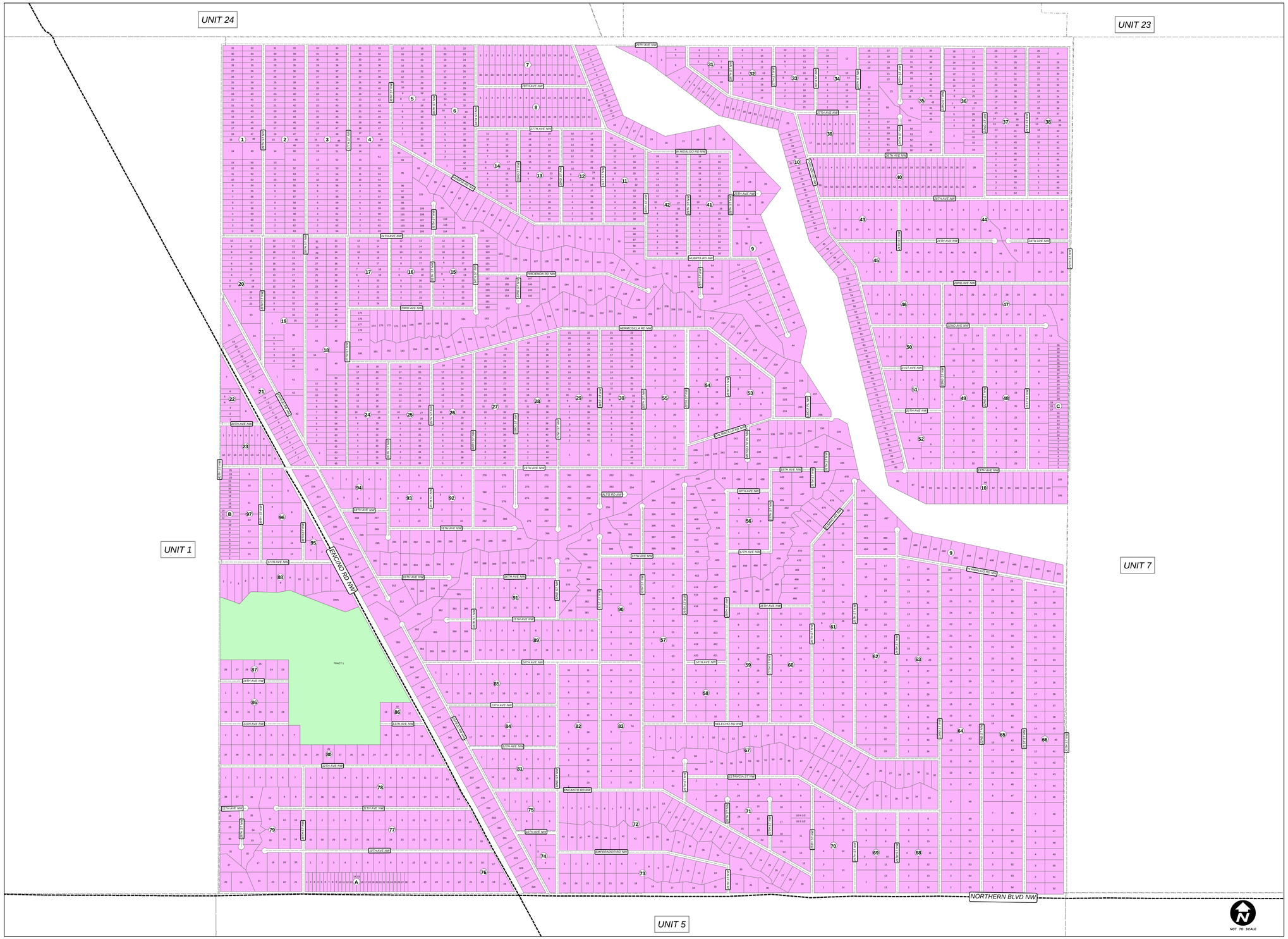

Location:

Sandoval County, NM

Rio Rancho Estates Key Map:

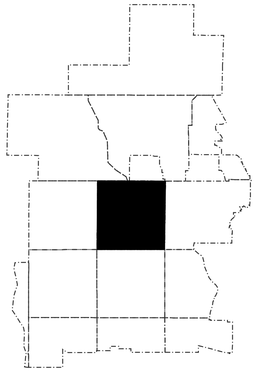

Zoning Codes

RRA SU

Key Map:

Disclaimer/Contact Information

The information on this map is for reference purposes only.This is not an official document. All information should be independently verified.

Website: sandovalcountynm.gov

Map prepared by: Jeff Epler
GIS Section
Planning and Zoning Division
1500 Idalia RD Building D
Bernalillo , New Mexico 87004

Rio Rancho Estates Zoning Map - Unit 7 Unit 12 - Sandoval County, NM

February 3, 2015

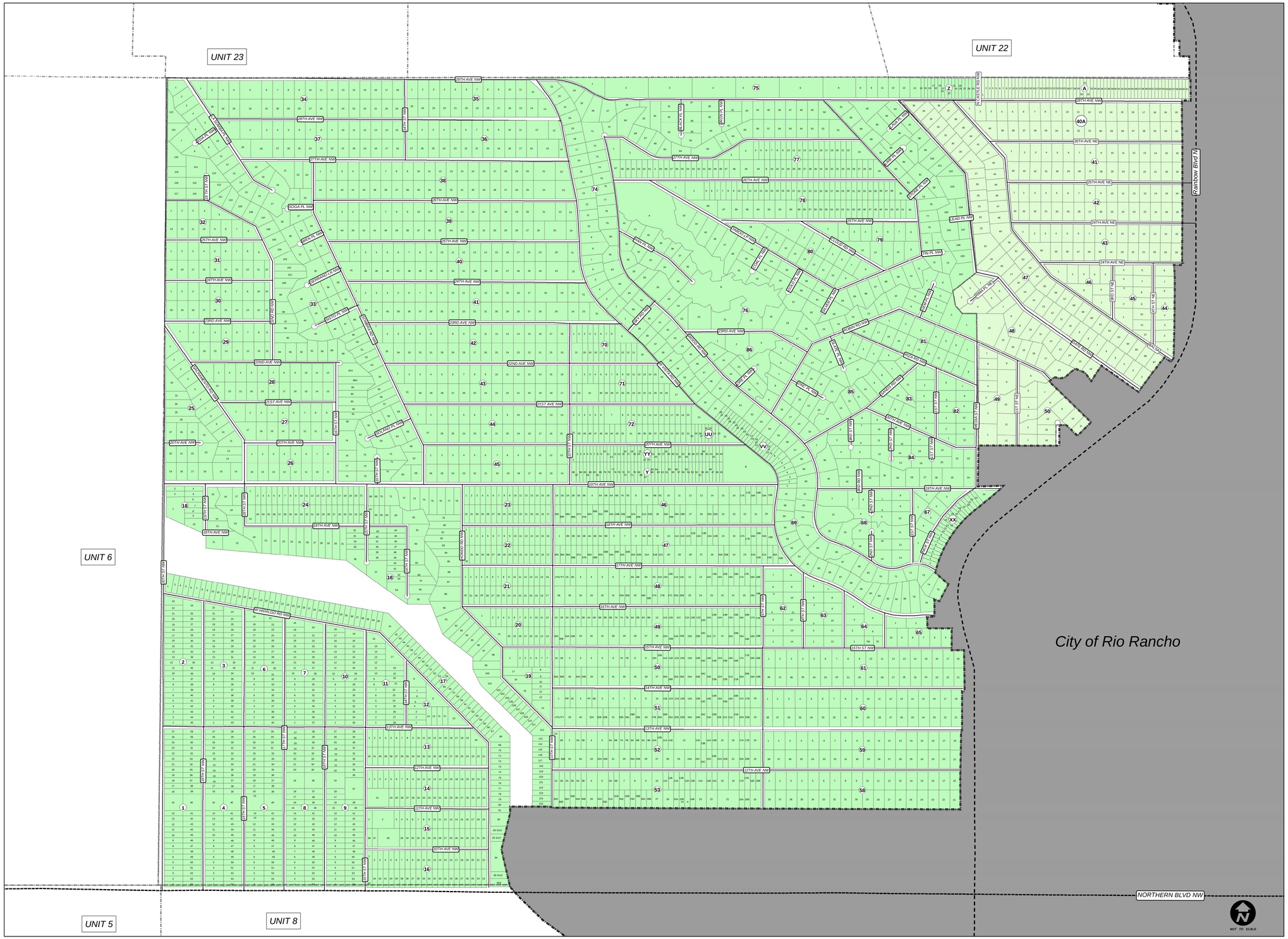

Location:

Sandoval County, NM

Rio Rancho Estates Key Map:

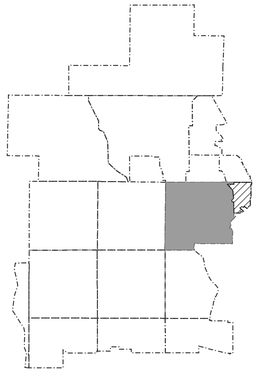

Zoning

- Unit 12 RRA
- Unit 7 RRA
- Municipality Boundaries

Key Map:

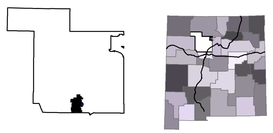

Disclaimer/Contact Information

The information on this map is for reference purposes only.This is not an official document. All information should be independently verified.

Website: sandovalcountynm.gov

Map prepared by: Jeff Epler
GIS Section
Planning and Zoning Division
1500 Idalia RD Building D
Bernalillo , New Mexico 87004