NM State Senate District 22 and District 5 Precinct Map-Sandoval County, NM

2012

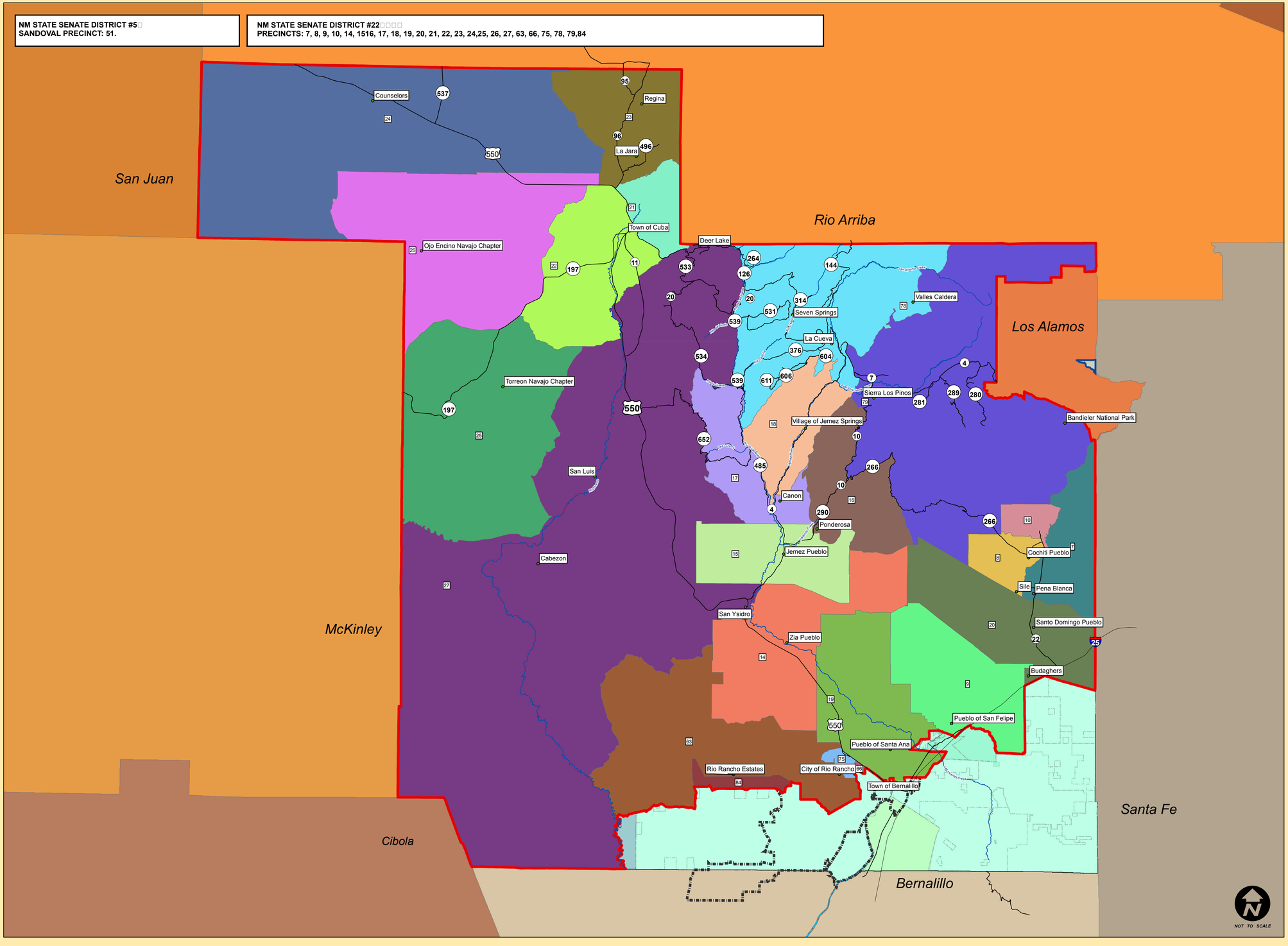

Location:

Northern Sandoval County
Village of Jemez Springs, Town of Cuba,
Jemez Pueblo, Zia Pueblo, Cochiti Pueblo,
Pena Blanca,Santo Domingo Pueblo,
San Felipe Pueblo, Santa Ana Pueblo,
Budagers(N), City of Rio Rancho(N)

Precincts

7	15	20	25	75
8	16	21	26	78
9	17	22	27	79
10	18	23	63	84
14	19	24	66	

State Senate 22 Boundary
State Senate 5 Boundary
Incorporated Boundaries

Index:

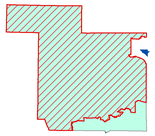

County/State:

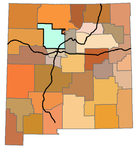

Disclaimer/Contact Infomation

The infomation on this map is for reference purposes only.This is not an official document. All information should be independently verified.

Website: sandovalcountynm.gov

Map prepared by: Jeff Epler-GIS Section
County Development Division
1500 Idalia RD Buidling D
Bernalillo , New Mexico 87004